

**+NOTICE!!**

**These documents have been scanned!**

**Do not place un-scanned documents beneath this notice!**

**Do not remove this notice from this file!**

GPO Jacket No. 560-102  
Print Order 61540  
Rise Business Services, LLC  
Job=AZ15 9/11/2019



Box Number= AZ15233



Claim Begin-End: AMC456152-AMC456200

**1 Initial Receipt**



AZ15233-21

AMC455531-AMC456543



**United States Department of the Interior**  
**Bureau of Land Management**  
 DIV OF LANDS, MINRLS & ENERGY  
 ONE N CENTRAL AVE  
 PHOENIX, AZ 85004 -4427  
 Phone: 602-417-9200

Receipt

No:

4512842

Transaction #: 4633372

Date of Transaction: 07/22/2019

CUSTOMER:

DARLING GEOMATICS  
 9040 S RITA RD STE 2350  
 TUCSON, AZ 85747-9145 US

| LINE # | QTY   | DESCRIPTION   | REMARKS | UNIT PRICE | TOTAL   |
|--------|-------|---|---------|------------|---------|
| 1      | 49.00 | LOCATABLE MINERALS / MINING CLAIMS-<br>NEW, UNADJUD, ONE OR MORE AUTH NOS /<br>NEW MINING CLAIM PROCESSING FEE<br><b>CASES:</b> AMC456152/\$20.00, AMC456153/\$20.00,<br>AMC456154/\$20.00, AMC456155/\$20.00,<br>AMC456156/\$20.00, AMC456157/\$20.00,<br>AMC456158/\$20.00, AMC456159/\$20.00,<br>AMC456160/\$20.00, AMC456161/\$20.00,<br>AMC456162/\$20.00, AMC456163/\$20.00,<br>AMC456164/\$20.00, AMC456165/\$20.00,<br>AMC456166/\$20.00, AMC456167/\$20.00,<br>AMC456168/\$20.00, AMC456169/\$20.00,<br>AMC456170/\$20.00, AMC456171/\$20.00,<br>AMC456172/\$20.00, AMC456173/\$20.00,<br>AMC456174/\$20.00, AMC456175/\$20.00,<br>AMC456176/\$20.00, AMC456177/\$20.00,<br>AMC456178/\$20.00, AMC456179/\$20.00,<br>AMC456180/\$20.00, AMC456181/\$20.00,<br>AMC456182/\$20.00, AMC456183/\$20.00,<br>AMC456184/\$20.00, AMC456185/\$20.00,<br>AMC456186/\$20.00, AMC456187/\$20.00,<br>AMC456188/\$20.00, AMC456189/\$20.00,<br>AMC456190/\$20.00, AMC456191/\$20.00,<br>AMC456192/\$20.00, AMC456193/\$20.00,<br>AMC456194/\$20.00, AMC456195/\$20.00,<br>AMC456196/\$20.00, AMC456197/\$20.00,<br>AMC456198/\$20.00, AMC456199/\$20.00,<br>AMC456200/\$20.00 |         | - n/a -    | 980.00  |
| 2      | 49.00 |   |         | - n/a -    | 1813.00 |

**ENTERED**  
**AUG 08 2019**  
 BY: *RAM*



|   |       |  |         |         |
|---|-------|--|---------|---------|
|   |       | LOCATABLE MINERALS / MINING CLAIMS-<br>NEW, UNADJUD, ONE OR MORE AUTH NOS /<br>NEW MINING CLAIMS LOCATION FEE<br><b>CASES:</b> AMC456152/\$37.00, AMC456153/\$37.00,<br>AMC456154/\$37.00, AMC456155/\$37.00,<br>AMC456156/\$37.00, AMC456157/\$37.00,<br>AMC456158/\$37.00, AMC456159/\$37.00,<br>AMC456160/\$37.00, AMC456161/\$37.00,<br>AMC456162/\$37.00, AMC456163/\$37.00,<br>AMC456164/\$37.00, AMC456165/\$37.00,<br>AMC456166/\$37.00, AMC456167/\$37.00,<br>AMC456168/\$37.00, AMC456169/\$37.00,<br>AMC456170/\$37.00, AMC456171/\$37.00,<br>AMC456172/\$37.00, AMC456173/\$37.00,<br>AMC456174/\$37.00, AMC456175/\$37.00,<br>AMC456176/\$37.00, AMC456177/\$37.00,<br>AMC456178/\$37.00, AMC456179/\$37.00,<br>AMC456180/\$37.00, AMC456181/\$37.00,<br>AMC456182/\$37.00, AMC456183/\$37.00,<br>AMC456184/\$37.00, AMC456185/\$37.00,<br>AMC456186/\$37.00, AMC456187/\$37.00,<br>AMC456188/\$37.00, AMC456189/\$37.00,<br>AMC456190/\$37.00, AMC456191/\$37.00,<br>AMC456192/\$37.00, AMC456193/\$37.00,<br>AMC456194/\$37.00, AMC456195/\$37.00,<br>AMC456196/\$37.00, AMC456197/\$37.00,<br>AMC456198/\$37.00, AMC456199/\$37.00,<br>AMC456200/\$37.00 |         |         |
| 3 | 49.00 | LOCATABLE MINERALS / MINING CLAIMS-<br>NEW, UNADJUD, ONE OR MORE AUTH NOS /<br>NEW MINING CLAIMS MAINTENANCE FEE<br><b>CASES:</b> AMC456152/\$155.00, AMC456153/\$155.00,<br>AMC456154/\$155.00, AMC456155/\$155.00,<br>AMC456156/\$155.00, AMC456157/\$155.00,<br>AMC456158/\$155.00, AMC456159/\$155.00,<br>AMC456160/\$155.00, AMC456161/\$155.00,<br>AMC456162/\$155.00, AMC456163/\$155.00,<br>AMC456164/\$155.00, AMC456165/\$155.00,<br>AMC456166/\$155.00, AMC456167/\$155.00,<br>AMC456168/\$155.00, AMC456169/\$155.00,<br>AMC456170/\$155.00, AMC456171/\$155.00,<br>AMC456172/\$155.00, AMC456173/\$155.00,<br>AMC456174/\$155.00, AMC456175/\$155.00,<br>AMC456176/\$155.00, AMC456177/\$155.00,<br>AMC456178/\$155.00, AMC456179/\$155.00,<br>AMC456180/\$155.00, AMC456181/\$155.00,<br>AMC456182/\$155.00, AMC456183/\$155.00,<br>AMC456184/\$155.00, AMC456185/\$155.00,<br>AMC456186/\$155.00, AMC456187/\$155.00,   | - n/a - | 7595.00 |



|               |      |  |                  |         |                    |
|---------------|------|--|------------------|---------|--------------------|
|               |      | AMC456188/\$155.00, AMC456189/\$155.00,<br>AMC456190/\$155.00, AMC456191/\$155.00,<br>AMC456192/\$155.00, AMC456193/\$155.00,<br>AMC456194/\$155.00, AMC456195/\$155.00,<br>AMC456196/\$155.00, AMC456197/\$155.00,<br>AMC456198/\$155.00, AMC456199/\$155.00,<br>AMC456200/\$155.00 |                  |         |                    |
| 4             | 1.00 | LOCATABLE MINERALS / MINING CLAIMS-NOT<br>NEW-UNADJUD, ONE AUTH NO. ONLY / MINING<br>CLAIM MONEY RECEIVED<br><b>CASES:</b> AMC456152/\$8085.00   | MAINT<br>2020/49 | - n/a - | 8085.00            |
| <b>TOTAL:</b> |      |  |                  |         | <b>\$18,473.00</b> |

| PAYMENT INFORMATION |           |  |             |            |
|---------------------|-----------|--|-------------|------------|
| 1                   | AMOUNT:   | 18473.00   | POSTMARKED: | N/A        |
|                     | TYPE:     | CHECK  | RECEIVED:   | 07/22/2019 |
|                     | CHECK NO: | 100263   |             |            |
|                     | NAME:     | BHPBILLITON<br>1360 POST OAK BLVD STE 150<br>HOUSTON TX 77056 US |             |            |

| REMARKS |
|---------|
|         |

This receipt was generated by the automated BLM Collections and Billing System and is a paper representation of a portion of the official electronic record contained therein.



**NOTICE!!**

**These documents have been scanned!**

**Do not place un-scanned documents beneath this notice!**

**Do not remove this notice from this file!**

GPO Jacket No. 560-102  
Print Order 61540  
Rise Business Services, LLC  
Job=AZ15 9/11/2019



Box Number= AZ15233



Claim Begin-End: AMC456152-AMC456200

**2 Correspondence**



AZ15233-21

AMC455531-AMC456543





# United States Department of the Interior

BUREAU OF LAND MANAGEMENT

Arizona State Office

One North Central Avenue, Suite 800

Phoenix, Arizona 85004-4427

[www.blm.gov/az/](http://www.blm.gov/az/)

OCT 21 2020



In Reply Refer To:

3800 (9200) RM

AMC454854, AMC455946, AMC455979, AMC456007, AMC456053, AMC456105,  
AMC456152, AMC456201, AMC456252, AMC456302, AMC456801

CERTIFIED MAIL - RETURN RECEIPT REQUESTED No. 9214 8901 9403 8323 3302 37

## DECISION

|                         |   |                                    |
|-------------------------|---|------------------------------------|
| DARLING GEOMATICS       | : | This decision affects those claims |
| 9040 S RITA RD STE 2350 | : | shown on the attached list(s).     |
| TUCSON, AZ 85747-9145   | : |                                    |

---

SEE ATTACHMENT(S) FOR CLAIM NAMES AND AMC NUMBERS

---

## MINING CLAIMS DECLARED FORFEITED

The mining claims listed above have been declared forfeited as of September 1, 2020, for failure to timely file the required maintenance fee payment or small miner's maintenance fee waiver (waiver).

Claimants are required to pay an annual non-refundable maintenance fee of \$165 per 20 acres or portion thereof, or submit a waiver, on or before September 1 of each year. These requirements were established by 30 U.S.C. 28f-l, as amended, and 43 CFR 3834 and 3835.

Our records do not show receipt of a maintenance fee payment or small miner waiver filed on or before the due date. Therefore, the claims listed above are forfeited.

## Reclamation Requirements

This decision does not relieve you of the liability for reclamation of all areas disturbed by your activities on lands covered by the subject mining claim(s) and/or site(s). After you complete the reclamation, you must notify the authorized officer of the appropriate surface managing agency so that the authorized officer may conduct a final site inspection and determine whether you may



be released from liability. If you fail to reclaim the land to the satisfaction of the authorized officer, the surface management agency may cite you for noncompliance under its surface management regulations. For land administered by the Bureau of Land Management (BLM), if you fail to reclaim the land to the satisfaction of the authorized officer as required in 43 CFR Subpart 3809, the BLM will issue an order of noncompliance under 43CFR 3809.601(a). If you fail to comply with the non-compliance order, BLM may take further action under 43 CFR 3809.604. Failure to conduct reclamation is a prohibited act that may subject you to criminal penalties. See 43 CFR 3809.605(h) and 43 CFR 3809.700.

### Appeal Procedures

This decision may be appealed to the Interior Board of Land Appeals, Office of the Secretary, in accordance with the regulations contained in 43 CFR, Part 4, and the enclosed Form 1842-1. If an appeal is taken, your notice of appeal must be filed in this office (at the above address) within 30 days from receipt of this decision. The appellant has the burden of showing that the decision appealed from is in error.


If you wish to file a petition pursuant to regulation 43 CFR 4.21 (58 FR 4939, January 19, 1993) for a stay of the effectiveness of this decision during the time that your appeal is being reviewed by the Board, the petition for a stay must accompany your notice of appeal. A petition for a stay is required to show sufficient justification based on the standards listed below. Copies of the notice of appeal and petition for a stay **must** also be submitted to each party named in this decision and to the Interior Board of Land Appeals and to the appropriate Office of the Solicitor (see 43 CFR 4.413) at the same time the original documents are filed with this office. If you request a stay, you have the burden of proof to demonstrate that a stay should be granted.

### Standards for Obtaining a Stay

Except as otherwise provided by law or other pertinent regulation, a petition for a stay of a decision pending appeal shall show sufficient justification based on the following standards:

- (1) The relative harm to the parties if the stay is granted or denied,
- (2) The likelihood of the appellant's success on the merits,
- (3) The likelihood of immediate and irreparable harm if the stay is not granted, and
- (4) Whether the public interest favors granting the stay.

Please include your AMC serial number(s) on all correspondence. If additional information is required, please call RéAnn Myers at 602-417-9413.



Amy F. DePestel  
Supervisory Land Law Examiner  
Lands, Minerals and Energy Division

Enclosure(s)



DARLING GEOMATICS  
9040 S RITA RD STE 2350  
TUCSON AZ 85747-9145

| LEAD FILE<br>NUMBER | CLAIM<br>NUMBER | CLAIM NAME |
|---------------------|-----------------|------------|
| AMC454854           | AMC454854       | MOULIN 1   |
| AMC454854           | AMC454855       | MOULIN 2   |
| AMC454854           | AMC454856       | MOULIN 3   |
| AMC454854           | AMC454857       | MOULIN 4   |
| AMC454854           | AMC454858       | MOULIN 5   |
| AMC454854           | AMC454859       | MOULIN 6   |
| AMC454854           | AMC454860       | MOULIN 7   |
| AMC454854           | AMC454861       | MOULIN 8   |
| AMC454854           | AMC454862       | MOULIN 9   |
| AMC454854           | AMC454863       | MOULIN 10  |
| AMC454854           | AMC454864       | MOULIN 11  |
| AMC454854           | AMC454865       | MOULIN 12  |
| AMC454854           | AMC454866       | MOULIN 13  |
| AMC454854           | AMC454867       | MOULIN 14  |
| AMC454854           | AMC454868       | MOULIN 15  |
| AMC454854           | AMC454869       | MOULIN 16  |
| AMC454854           | AMC454870       | MOULIN 17  |
| AMC454854           | AMC454871       | MOULIN 18  |
| AMC454854           | AMC454872       | MOULIN 19  |
| AMC454854           | AMC454873       | MOULIN 20  |
| AMC454854           | AMC454874       | MOULIN 21  |
| AMC454854           | AMC454875       | MOULIN 22  |
| AMC454854           | AMC454876       | MOULIN 23  |
| AMC454854           | AMC454877       | MOULIN 24  |
| AMC454854           | AMC454878       | MOULIN 25  |
| AMC454854           | AMC454879       | MOULIN 26  |
| AMC454854           | AMC454880       | MOULIN 27  |
| AMC454854           | AMC454881       | MOULIN 28  |
| AMC454854           | AMC454882       | MOULIN 29  |
| AMC454854           | AMC454883       | MOULIN 30  |
| AMC454854           | AMC454884       | MOULIN 31  |
| AMC454854           | AMC454885       | MOULIN 32  |
| AMC454854           | AMC454886       | MOULIN 33  |
| AMC454854           | AMC454887       | MOULIN 34  |



|           |           |           |
|-----------|-----------|-----------|
| AMC454854 | AMC454888 | MOULIN 35 |
| AMC454854 | AMC454889 | MOULIN 36 |
| AMC454854 | AMC454890 | MOULIN 37 |
| AMC454854 | AMC454891 | MOULIN 38 |
| AMC454854 | AMC454892 | MOULIN 39 |
| AMC454854 | AMC454893 | MOULIN 40 |
| AMC454854 | AMC454894 | MOULIN 41 |
| AMC454854 | AMC454895 | MOULIN 42 |
| AMC454854 | AMC454896 | MOULIN 43 |
| AMC454854 | AMC454897 | MOULIN 44 |
| AMC454854 | AMC454898 | MOULIN 45 |
| AMC454854 | AMC454899 | MOULIN 46 |
| AMC454854 | AMC454900 | MOULIN 47 |
| AMC454854 | AMC454901 | MOULIN 48 |
| AMC454854 | AMC454902 | MOULIN 49 |
| AMC454854 | AMC454903 | MOULIN 50 |
| AMC454854 | AMC454904 | MOULIN 51 |
| AMC454854 | AMC454905 | MOULIN 52 |
| AMC454854 | AMC454906 | MOULIN 53 |
| AMC454854 | AMC454907 | MOULIN 54 |
| AMC454854 | AMC454908 | MOULIN 55 |
| AMC454854 | AMC454909 | MOULIN 56 |
| AMC454854 | AMC454910 | MOULIN 57 |
| AMC454854 | AMC454911 | MOULIN 58 |
| AMC454854 | AMC454912 | MOULIN 59 |
| AMC454854 | AMC454913 | MOULIN 60 |
| AMC454854 | AMC454914 | MOULIN 61 |
| AMC454854 | AMC454915 | MOULIN 62 |
| AMC454854 | AMC454916 | MOULIN 63 |
| AMC454854 | AMC454917 | MOULIN 64 |
| AMC454854 | AMC454918 | MOULIN 65 |
| AMC454854 | AMC454919 | MOULIN 66 |
| AMC454854 | AMC454920 | MOULIN 67 |
| AMC454854 | AMC454921 | MOULIN 68 |
| AMC454854 | AMC454922 | MOULIN 69 |
| AMC454854 | AMC454923 | MOULIN 70 |
| AMC454854 | AMC454924 | MOULIN 71 |
| AMC454854 | AMC454925 | MOULIN 72 |
| AMC454854 | AMC454926 | MOULIN 73 |



|           |           |           |
|-----------|-----------|-----------|
| AMC454854 | AMC454927 | MOULIN 74 |
| AMC454854 | AMC454928 | MOULIN 75 |
| AMC454854 | AMC454929 | MOULIN 76 |
| AMC454854 | AMC454930 | MOULIN 77 |
| AMC454854 | AMC454931 | MOULIN 78 |
| AMC454854 | AMC454932 | MOULIN 79 |
| AMC454854 | AMC454933 | MOULIN 80 |
| AMC454854 | AMC454934 | MOULIN 81 |
| AMC454854 | AMC454935 | MOULIN 82 |
| AMC454854 | AMC454936 | MOULIN 83 |
| AMC454854 | AMC454937 | MOULIN 84 |
| AMC454854 | AMC454938 | MOULIN 85 |
| AMC454854 | AMC454939 | MOULIN 86 |
| AMC454854 | AMC454940 | MOULIN 87 |
| AMC454854 | AMC454941 | MOULIN 88 |
| AMC454854 | AMC454942 | MOULIN 89 |
| AMC454854 | AMC454943 | MOULIN 90 |
| AMC454854 | AMC454944 | MOULIN 91 |
| AMC454854 | AMC454945 | MOULIN 92 |
| AMC454854 | AMC454946 | MOULIN 93 |
| AMC454854 | AMC454947 | MOULIN 94 |
| AMC454854 | AMC454948 | MOULIN 95 |
| AMC454854 | AMC454949 | MOULIN 96 |
| AMC454854 | AMC454950 | MOULIN 97 |
| AMC454854 | AMC454951 | MOULIN 98 |
| AMC454854 | AMC454952 | MOULIN 99 |
| AMC455946 | AMC455946 | EMILIA 1  |
| AMC455946 | AMC455947 | EMILIA 2  |
| AMC455946 | AMC455948 | EMILIA 3  |
| AMC455946 | AMC455949 | EMILIA 4  |
| AMC455946 | AMC455950 | EMILIA 5  |
| AMC455946 | AMC455951 | EMILIA 6  |
| AMC455946 | AMC455952 | EMILIA 7  |
| AMC455946 | AMC455953 | EMILIA 8  |
| AMC455946 | AMC455954 | EMILIA 9  |
| AMC455946 | AMC455955 | EMILIA 10 |
| AMC455946 | AMC455956 | EMILIA 11 |
| AMC455946 | AMC455957 | EMILIA 12 |
| AMC455946 | AMC455958 | EMILIA 13 |



|           |           |            |
|-----------|-----------|------------|
| AMC455946 | AMC455959 | EMILIA 14  |
| AMC455946 | AMC455960 | EMILIA 15  |
| AMC455946 | AMC455961 | EMILIA 16  |
| AMC455946 | AMC455962 | EMILIA 17  |
| AMC455946 | AMC455963 | EMILIA 18  |
| AMC455946 | AMC455964 | EMILIA 19  |
| AMC455946 | AMC455965 | EMILIA 20  |
| AMC455946 | AMC455966 | EMILIA 21  |
| AMC455946 | AMC455967 | EMILIA 22  |
| AMC455946 | AMC455968 | EMILIA 23  |
| AMC455946 | AMC455969 | EMILIA 24  |
| AMC455946 | AMC455970 | EMILIA 25  |
| AMC455946 | AMC455971 | EMILIA 26  |
| AMC455946 | AMC455972 | EMILIA 27  |
| AMC455946 | AMC455973 | EMILIA 28  |
| AMC455946 | AMC455974 | EMILIA 29  |
| AMC455946 | AMC455975 | EMILIA 30  |
| AMC455946 | AMC455976 | EMILIA 31  |
| AMC455946 | AMC455977 | EMILIA 43  |
| AMC455946 | AMC455978 | EMILIA 44  |
| AMC455979 | AMC455979 | MADISON 47 |
| AMC455979 | AMC455980 | MADISON 48 |
| AMC455979 | AMC455981 | MADISON 49 |
| AMC455979 | AMC455982 | MADISON 50 |
| AMC455979 | AMC455983 | MADISON 51 |
| AMC455979 | AMC455984 | MADISON 52 |
| AMC455979 | AMC455985 | MADISON 53 |
| AMC455979 | AMC455986 | MADISON 54 |
| AMC455979 | AMC455987 | MADISON 55 |
| AMC455979 | AMC455988 | MADISON 56 |
| AMC455979 | AMC455989 | MADISON 57 |
| AMC455979 | AMC455990 | MADISON 58 |
| AMC455979 | AMC455991 | MADISON 59 |
| AMC455979 | AMC455992 | MADISON 60 |
| AMC455979 | AMC455993 | MADISON 61 |
| AMC455979 | AMC455994 | MADISON 62 |
| AMC455979 | AMC455995 | MADISON 63 |
| AMC455979 | AMC455996 | MADISON 64 |
| AMC455979 | AMC455997 | MADISON 65 |



|           |           |            |
|-----------|-----------|------------|
| AMC455979 | AMC455998 | MADISON 66 |
| AMC455979 | AMC455999 | MADISON 67 |
| AMC455979 | AMC456000 | MADISON 68 |
| AMC455979 | AMC456001 | MADISON 69 |
| AMC455979 | AMC456002 | MADISON 70 |
| AMC455979 | AMC456003 | MADISON 71 |
| AMC455979 | AMC456004 | MADISON 72 |
| AMC455979 | AMC456005 | MADISON 73 |
| AMC455979 | AMC456006 | MADISON 74 |
| AMC456007 | AMC456007 | MADISON 1  |
| AMC456007 | AMC456008 | MADISON 2  |
| AMC456007 | AMC456009 | MADISON 3  |
| AMC456007 | AMC456010 | MADISON 4  |
| AMC456007 | AMC456011 | MADISON 5  |
| AMC456007 | AMC456012 | MADISON 6  |
| AMC456007 | AMC456013 | MADISON 7  |
| AMC456007 | AMC456014 | MADISON 8  |
| AMC456007 | AMC456015 | MADISON 9  |
| AMC456007 | AMC456016 | MADISON 10 |
| AMC456007 | AMC456017 | MADISON 11 |
| AMC456007 | AMC456018 | MADISON 12 |
| AMC456007 | AMC456019 | MADISON 13 |
| AMC456007 | AMC456020 | MADISON 14 |
| AMC456007 | AMC456021 | MADISON 15 |
| AMC456007 | AMC456022 | MADISON 16 |
| AMC456007 | AMC456023 | MADISON 17 |
| AMC456007 | AMC456024 | MADISON 18 |
| AMC456007 | AMC456025 | MADISON 19 |
| AMC456007 | AMC456026 | MADISON 20 |
| AMC456007 | AMC456027 | MADISON 21 |
| AMC456007 | AMC456028 | MADISON 22 |
| AMC456007 | AMC456029 | MADISON 23 |
| AMC456007 | AMC456030 | MADISON 24 |
| AMC456007 | AMC456031 | MADISON 25 |
| AMC456007 | AMC456032 | MADISON 26 |
| AMC456007 | AMC456033 | MADISON 27 |
| AMC456007 | AMC456034 | MADISON 28 |
| AMC456007 | AMC456035 | MADISON 29 |
| AMC456007 | AMC456036 | MADISON 30 |



|           |           |            |
|-----------|-----------|------------|
| AMC456007 | AMC456037 | MADISON 31 |
| AMC456007 | AMC456038 | MADISON 32 |
| AMC456007 | AMC456039 | MADISON 33 |
| AMC456007 | AMC456040 | MADISON 34 |
| AMC456007 | AMC456041 | MADISON 35 |
| AMC456007 | AMC456042 | MADISON 36 |
| AMC456007 | AMC456043 | MADISON 37 |
| AMC456007 | AMC456044 | MADISON 38 |
| AMC456007 | AMC456045 | MADISON 39 |
| AMC456007 | AMC456046 | MADISON 40 |
| AMC456007 | AMC456047 | MADISON 41 |
| AMC456007 | AMC456048 | MADISON 42 |
| AMC456007 | AMC456049 | MADISON 43 |
| AMC456007 | AMC456050 | MADISON 44 |
| AMC456007 | AMC456051 | MADISON 45 |
| AMC456007 | AMC456052 | MADISON 46 |
| AMC456053 | AMC456053 | SHARON 1   |
| AMC456053 | AMC456054 | SHARON 2   |
| AMC456053 | AMC456055 | SHARON 3   |
| AMC456053 | AMC456056 | SHARON 4   |
| AMC456053 | AMC456057 | SHARON 5   |
| AMC456053 | AMC456058 | SHARON 6   |
| AMC456053 | AMC456059 | SHARON 7   |
| AMC456053 | AMC456060 | SHARON 8   |
| AMC456053 | AMC456061 | SHARON 9   |
| AMC456053 | AMC456062 | SHARON 10  |
| AMC456053 | AMC456063 | SHARON 11  |
| AMC456053 | AMC456064 | SHARON 12  |
| AMC456053 | AMC456065 | SHARON 13  |
| AMC456053 | AMC456066 | SHARON 14  |
| AMC456053 | AMC456067 | SHARON 15  |
| AMC456053 | AMC456068 | SHARON 16  |
| AMC456053 | AMC456069 | SHARON 17  |
| AMC456053 | AMC456070 | SHARON 18  |
| AMC456053 | AMC456071 | SHARON 19  |
| AMC456053 | AMC456072 | SHARON 20  |
| AMC456053 | AMC456073 | SHARON 21  |
| AMC456053 | AMC456074 | SHARON 22  |
| AMC456053 | AMC456075 | SHARON 23  |

|           |           |           |
|-----------|-----------|-----------|
| AMC456053 | AMC456076 | SHARON 24 |
| AMC456053 | AMC456077 | SHARON 25 |
| AMC456053 | AMC456078 | SHARON 26 |
| AMC456053 | AMC456079 | SHARON 27 |
| AMC456053 | AMC456080 | SHARON 28 |
| AMC456053 | AMC456081 | SHARON 29 |
| AMC456053 | AMC456082 | SHARON 30 |
| AMC456053 | AMC456083 | SHARON 31 |
| AMC456053 | AMC456084 | SHARON 32 |
| AMC456053 | AMC456085 | SHARON 33 |
| AMC456053 | AMC456086 | SHARON 34 |
| AMC456053 | AMC456087 | SHARON 35 |
| AMC456053 | AMC456088 | SHARON 36 |
| AMC456053 | AMC456089 | SHARON 37 |
| AMC456053 | AMC456090 | SHARON 38 |
| AMC456053 | AMC456091 | SHARON 39 |
| AMC456053 | AMC456092 | SHARON 40 |
| AMC456053 | AMC456093 | SHARON 41 |
| AMC456053 | AMC456094 | SHARON 42 |
| AMC456053 | AMC456095 | SHARON 43 |
| AMC456053 | AMC456096 | SHARON 44 |
| AMC456053 | AMC456097 | SHARON 45 |
| AMC456053 | AMC456098 | SHARON 46 |
| AMC456053 | AMC456099 | SHARON 47 |
| AMC456053 | AMC456100 | SHARON 48 |
| AMC456053 | AMC456101 | SHARON 49 |
| AMC456053 | AMC456102 | SHARON 50 |
| AMC456053 | AMC456103 | SHARON 51 |
| AMC456053 | AMC456104 | SHARON 52 |
| AMC456105 | AMC456105 | SHARON 53 |
| AMC456105 | AMC456106 | SHARON 54 |
| AMC456105 | AMC456107 | SHARON 55 |
| AMC456105 | AMC456108 | SHARON 56 |
| AMC456105 | AMC456109 | SHARON 57 |
| AMC456105 | AMC456110 | SHARON 58 |
| AMC456105 | AMC456111 | SHARON 59 |
| AMC456105 | AMC456112 | SHARON 60 |
| AMC456105 | AMC456113 | SHARON 61 |
| AMC456105 | AMC456114 | SHARON 62 |



|           |           |            |
|-----------|-----------|------------|
| AMC456105 | AMC456115 | SHARON 63  |
| AMC456105 | AMC456116 | SHARON 64  |
| AMC456105 | AMC456117 | SHARON 65  |
| AMC456105 | AMC456118 | SHARON 66  |
| AMC456105 | AMC456119 | SHARON 67  |
| AMC456105 | AMC456120 | SHARON 68  |
| AMC456105 | AMC456121 | SHARON 69  |
| AMC456105 | AMC456122 | SHARON 70  |
| AMC456105 | AMC456123 | SHARON 71  |
| AMC456105 | AMC456124 | SHARON 72  |
| AMC456105 | AMC456125 | SHARON 73  |
| AMC456105 | AMC456126 | SHARON 74  |
| AMC456105 | AMC456127 | SHARON 75  |
| AMC456105 | AMC456128 | SHARON 76  |
| AMC456105 | AMC456129 | SHARON 77  |
| AMC456105 | AMC456130 | SHARON 78  |
| AMC456105 | AMC456131 | SHARON 79  |
| AMC456105 | AMC456132 | SHARON 80  |
| AMC456105 | AMC456133 | SHARON 81  |
| AMC456105 | AMC456134 | SHARON 82  |
| AMC456105 | AMC456135 | SHARON 83  |
| AMC456105 | AMC456136 | SHARON 84  |
| AMC456105 | AMC456137 | SHARON 85  |
| AMC456105 | AMC456138 | SHARON 86  |
| AMC456105 | AMC456139 | SHARON 87  |
| AMC456105 | AMC456140 | SHARON 88  |
| AMC456105 | AMC456141 | SHARON 89  |
| AMC456105 | AMC456142 | SHARON 90  |
| AMC456105 | AMC456143 | SHARON 91  |
| AMC456105 | AMC456144 | SHARON 92  |
| AMC456105 | AMC456145 | SHARON 93  |
| AMC456105 | AMC456146 | SHARON 94  |
| AMC456105 | AMC456147 | SHARON 95  |
| AMC456105 | AMC456148 | SHARON 96  |
| AMC456105 | AMC456149 | SHARON 97  |
| AMC456105 | AMC456150 | SHARON 98  |
| AMC456105 | AMC456151 | SHARON 99  |
| AMC456152 | AMC456152 | SHARON 100 |
| AMC456152 | AMC456153 | SHARON 101 |

|           |           |            |
|-----------|-----------|------------|
| AMC456152 | AMC456154 | SHARON 102 |
| AMC456152 | AMC456155 | SHARON 103 |
| AMC456152 | AMC456156 | SHARON 104 |
| AMC456152 | AMC456157 | SHARON 105 |
| AMC456152 | AMC456158 | SHARON 106 |
| AMC456152 | AMC456159 | SHARON 107 |
| AMC456152 | AMC456160 | SHARON 108 |
| AMC456152 | AMC456161 | SHARON 109 |
| AMC456152 | AMC456162 | SHARON 110 |
| AMC456152 | AMC456163 | SHARON 111 |
| AMC456152 | AMC456164 | SHARON 112 |
| AMC456152 | AMC456165 | SHARON 113 |
| AMC456152 | AMC456166 | SHARON 114 |
| AMC456152 | AMC456167 | SHARON 115 |
| AMC456152 | AMC456168 | SHARON 116 |
| AMC456152 | AMC456169 | SHARON 117 |
| AMC456152 | AMC456170 | SHARON 118 |
| AMC456152 | AMC456171 | SHARON 119 |
| AMC456152 | AMC456172 | SHARON 120 |
| AMC456152 | AMC456173 | SHARON 121 |
| AMC456152 | AMC456174 | SHARON 122 |
| AMC456152 | AMC456175 | SHARON 123 |
| AMC456152 | AMC456176 | SHARON 124 |
| AMC456152 | AMC456177 | SHARON 125 |
| AMC456152 | AMC456178 | SHARON 126 |
| AMC456152 | AMC456179 | SHARON 127 |
| AMC456152 | AMC456180 | SHARON 128 |
| AMC456152 | AMC456181 | SHARON 129 |
| AMC456152 | AMC456182 | SHARON 130 |
| AMC456152 | AMC456183 | SHARON 131 |
| AMC456152 | AMC456184 | SHARON 132 |
| AMC456152 | AMC456185 | SHARON 133 |
| AMC456152 | AMC456186 | SHARON 134 |
| AMC456152 | AMC456187 | SHARON 135 |
| AMC456152 | AMC456188 | SHARON 136 |
| AMC456152 | AMC456189 | SHARON 137 |
| AMC456152 | AMC456190 | SHARON 138 |
| AMC456152 | AMC456191 | SHARON 139 |
| AMC456152 | AMC456192 | SHARON 140 |



|           |           |            |
|-----------|-----------|------------|
| AMC456152 | AMC456193 | SHARON 141 |
| AMC456152 | AMC456194 | SHARON 142 |
| AMC456152 | AMC456195 | SHARON 143 |
| AMC456152 | AMC456196 | SHARON 144 |
| AMC456152 | AMC456197 | SHARON 145 |
| AMC456152 | AMC456198 | SHARON 146 |
| AMC456152 | AMC456199 | SHARON 147 |
| AMC456152 | AMC456200 | SHARON 148 |
| AMC456201 | AMC456201 | SHARON 149 |
| AMC456201 | AMC456202 | SHARON 150 |
| AMC456201 | AMC456203 | SHARON 151 |
| AMC456201 | AMC456204 | SHARON 152 |
| AMC456201 | AMC456205 | SHARON 153 |
| AMC456201 | AMC456206 | SHARON 154 |
| AMC456201 | AMC456207 | SHARON 155 |
| AMC456201 | AMC456208 | SHARON 156 |
| AMC456201 | AMC456209 | SHARON 157 |
| AMC456201 | AMC456210 | SHARON 158 |
| AMC456201 | AMC456211 | SHARON 159 |
| AMC456201 | AMC456212 | SHARON 160 |
| AMC456201 | AMC456213 | SHARON 161 |
| AMC456201 | AMC456214 | SHARON 162 |
| AMC456201 | AMC456215 | SHARON 163 |
| AMC456201 | AMC456216 | SHARON 164 |
| AMC456201 | AMC456217 | SHARON 165 |
| AMC456201 | AMC456218 | SHARON 166 |
| AMC456201 | AMC456219 | SHARON 167 |
| AMC456201 | AMC456220 | SHARON 168 |
| AMC456201 | AMC456221 | SHARON 169 |
| AMC456201 | AMC456222 | SHARON 170 |
| AMC456201 | AMC456223 | SHARON 171 |
| AMC456201 | AMC456224 | SHARON 172 |
| AMC456201 | AMC456225 | SHARON 173 |
| AMC456201 | AMC456226 | SHARON 174 |
| AMC456201 | AMC456227 | SHARON 175 |
| AMC456201 | AMC456228 | SHARON 176 |
| AMC456201 | AMC456229 | SHARON 177 |
| AMC456201 | AMC456230 | SHARON 178 |
| AMC456201 | AMC456231 | SHARON 179 |

|           |           |            |
|-----------|-----------|------------|
| AMC456201 | AMC456232 | SHARON 180 |
| AMC456201 | AMC456233 | SHARON 181 |
| AMC456201 | AMC456234 | SHARON 182 |
| AMC456201 | AMC456235 | SHARON 183 |
| AMC456201 | AMC456236 | SHARON 184 |
| AMC456201 | AMC456237 | SHARON 185 |
| AMC456201 | AMC456238 | SHARON 186 |
| AMC456201 | AMC456239 | SHARON 187 |
| AMC456201 | AMC456240 | SHARON 188 |
| AMC456201 | AMC456241 | SHARON 189 |
| AMC456201 | AMC456242 | SHARON 190 |
| AMC456201 | AMC456243 | SHARON 191 |
| AMC456201 | AMC456244 | SHARON 192 |
| AMC456201 | AMC456245 | SHARON 193 |
| AMC456201 | AMC456246 | SHARON 194 |
| AMC456201 | AMC456247 | SHARON 195 |
| AMC456201 | AMC456248 | SHARON 196 |
| AMC456201 | AMC456249 | SHARON 197 |
| AMC456201 | AMC456250 | SHARON 198 |
| AMC456201 | AMC456251 | SHARON 199 |
| AMC456252 | AMC456252 | SHARON 200 |
| AMC456252 | AMC456253 | SHARON 201 |
| AMC456252 | AMC456254 | SHARON 202 |
| AMC456252 | AMC456255 | SHARON 203 |
| AMC456252 | AMC456256 | SHARON 204 |
| AMC456252 | AMC456257 | SHARON 205 |
| AMC456252 | AMC456258 | SHARON 206 |
| AMC456252 | AMC456259 | SHARON 207 |
| AMC456252 | AMC456260 | SHARON 208 |
| AMC456252 | AMC456261 | SHARON 209 |
| AMC456252 | AMC456262 | SHARON 210 |
| AMC456252 | AMC456263 | SHARON 211 |
| AMC456252 | AMC456264 | SHARON 212 |
| AMC456252 | AMC456265 | SHARON 213 |
| AMC456252 | AMC456266 | SHARON 214 |
| AMC456252 | AMC456267 | SHARON 215 |
| AMC456252 | AMC456268 | SHARON 216 |
| AMC456252 | AMC456269 | SHARON 217 |
| AMC456252 | AMC456270 | SHARON 218 |



|           |           |            |
|-----------|-----------|------------|
| AMC456252 | AMC456271 | SHARON 219 |
| AMC456252 | AMC456272 | SHARON 220 |
| AMC456252 | AMC456273 | SHARON 221 |
| AMC456252 | AMC456274 | SHARON 222 |
| AMC456252 | AMC456275 | SHARON 223 |
| AMC456252 | AMC456276 | SHARON 224 |
| AMC456252 | AMC456277 | SHARON 225 |
| AMC456252 | AMC456278 | SHARON 226 |
| AMC456252 | AMC456279 | SHARON 227 |
| AMC456252 | AMC456280 | SHARON 228 |
| AMC456252 | AMC456281 | SHARON 229 |
| AMC456252 | AMC456282 | SHARON 230 |
| AMC456252 | AMC456283 | SHARON 231 |
| AMC456252 | AMC456284 | SHARON 232 |
| AMC456252 | AMC456285 | SHARON 233 |
| AMC456252 | AMC456286 | SHARON 234 |
| AMC456252 | AMC456287 | SHARON 235 |
| AMC456252 | AMC456288 | SHARON 236 |
| AMC456252 | AMC456289 | SHARON 237 |
| AMC456252 | AMC456290 | SHARON 238 |
| AMC456252 | AMC456291 | SHARON 239 |
| AMC456252 | AMC456292 | SHARON 240 |
| AMC456252 | AMC456293 | SHARON 241 |
| AMC456252 | AMC456294 | SHARON 242 |
| AMC456252 | AMC456295 | SHARON 243 |
| AMC456252 | AMC456296 | SHARON 244 |
| AMC456252 | AMC456297 | SHARON 245 |
| AMC456252 | AMC456298 | SHARON 246 |
| AMC456252 | AMC456299 | SHARON 247 |
| AMC456252 | AMC456300 | SHARON 248 |
| AMC456252 | AMC456301 | SHARON 249 |
| AMC456302 | AMC456302 | SHARON 250 |
| AMC456302 | AMC456303 | SHARON 251 |
| AMC456302 | AMC456304 | SHARON 252 |
| AMC456302 | AMC456305 | SHARON 253 |
| AMC456302 | AMC456306 | SHARON 254 |
| AMC456302 | AMC456307 | SHARON 255 |
| AMC456302 | AMC456308 | SHARON 256 |
| AMC456302 | AMC456309 | SHARON 257 |

|           |           |            |
|-----------|-----------|------------|
| AMC456302 | AMC456310 | SHARON 258 |
| AMC456302 | AMC456311 | SHARON 259 |
| AMC456302 | AMC456312 | SHARON 260 |
| AMC456302 | AMC456313 | SHARON 261 |
| AMC456302 | AMC456314 | SHARON 262 |
| AMC456302 | AMC456315 | SHARON 263 |
| AMC456302 | AMC456316 | SHARON 264 |
| AMC456302 | AMC456317 | SHARON 265 |
| AMC456302 | AMC456318 | SHARON 266 |
| AMC456302 | AMC456319 | SHARON 267 |
| AMC456302 | AMC456320 | SHARON 268 |
| AMC456302 | AMC456321 | SHARON 269 |
| AMC456302 | AMC456322 | SHARON 270 |
| AMC456302 | AMC456323 | SHARON 271 |
| AMC456302 | AMC456324 | SHARON 272 |
| AMC456302 | AMC456325 | SHARON 273 |
| AMC456302 | AMC456326 | SHARON 274 |
| AMC456302 | AMC456327 | SHARON 275 |
| AMC456302 | AMC456328 | SHARON 276 |
| AMC456302 | AMC456329 | SHARON 277 |
| AMC456302 | AMC456330 | SHARON 278 |
| AMC456302 | AMC456331 | SHARON 279 |
| AMC456302 | AMC456332 | SHARON 280 |
| AMC456302 | AMC456333 | SHARON 281 |
| AMC456302 | AMC456334 | SHARON 282 |
| AMC456302 | AMC456335 | SHARON 283 |
| AMC456302 | AMC456336 | SHARON 284 |
| AMC456302 | AMC456337 | SHARON 285 |
| AMC456302 | AMC456338 | SHARON 286 |
| AMC456302 | AMC456339 | SHARON 287 |
| AMC456302 | AMC456340 | SHARON 288 |
| AMC456302 | AMC456341 | SHARON 289 |
| AMC456302 | AMC456342 | SHARON 290 |
| AMC456302 | AMC456343 | SHARON 291 |
| AMC456302 | AMC456344 | SHARON 292 |
| AMC456302 | AMC456345 | SHARON 293 |
| AMC456302 | AMC456346 | SHARON 294 |
| AMC456302 | AMC456347 | SHARON 295 |
| AMC456302 | AMC456348 | SHARON 296 |



|           |           |            |
|-----------|-----------|------------|
| AMC456302 | AMC456349 | SHARON 297 |
| AMC456302 | AMC456350 | SHARON 298 |
| AMC456302 | AMC456351 | SHARON 299 |
| AMC456302 | AMC456352 | SHARON 300 |
| AMC456302 | AMC456353 | SHARON 301 |
| AMC456302 | AMC456354 | SHARON 302 |
| AMC456302 | AMC456355 | SHARON 303 |
| AMC456302 | AMC456356 | SHARON 304 |
| AMC456302 | AMC456357 | SHARON 305 |
| AMC456302 | AMC456358 | SHARON 306 |
| AMC456801 | AMC456801 | EMILIA 32  |
| AMC456801 | AMC456802 | EMILIA 33  |
| AMC456801 | AMC456803 | EMILIA 34  |
| AMC456801 | AMC456804 | EMILIA 35  |
| AMC456801 | AMC456805 | EMILIA 36  |
| AMC456801 | AMC456806 | EMILIA 37  |
| AMC456801 | AMC456807 | EMILIA 38  |
| AMC456801 | AMC456808 | EMILIA 39  |
| AMC456801 | AMC456809 | EMILIA 40  |
| AMC456801 | AMC456810 | EMILIA 41  |
| AMC456801 | AMC456811 | EMILIA 42  |

**NOTICE!!**

**These documents have been scanned!**

**Do not place un-scanned documents beneath this notice!**

**Do not remove this notice from this file!**

GPO Jacket No. 560-102  
Print Order 61540  
Rise Business Services, LLC  
Job=AZ15 9/11/2019



Box Number= AZ15233



Claim Begin-End: AMC456152-AMC456200

**3 Transfers**



AZ15233-21

AMC455531-AMC456543



**NO  
DOCUMENTS  
FOUND**

NO DOCUMENTS FOUND  
NO DOCUMENTS FOUND

**NOTICE!!**

**These documents have been scanned!**

**Do not place un-scanned documents beneath this notice!**

**Do not remove this notice from this file!**

GPO Jacket No. 560-102  
Print Order 61540  
Rise Business Services, LLC  
Job=AZ15 9/11/2019



Box Number= AZ15233



Claim Begin-End: AMC456152-AMC456200

**4 Annual Filings**



AZ15233-21

AMC455531-AMC456543



**NO  
DOCUMENTS  
FOUND**

NO DOCUMENTS FOUND  
NO DOCUMENTS FOUND

**NOTICE!!**

**These documents have been scanned!**

**Do not place un-scanned documents beneath this notice!**

**Do not remove this notice from this file!**

GPO Jacket No. 560-102  
Print Order 61540  
Rise Business Services, LLC  
Job=AZ15 9/11/2019



Box Number= AZ15233



Claim Begin-End: AMC456152-AMC456200

**5 Miscellaneous**



AZ15233-21

AMC455531-AMC456543



**NO  
DOCUMENTS  
FOUND**

NO DOCUMENTS FOUND  
NO DOCUMENTS FOUND

**NOTICE!!**

**These documents have been scanned!**

**Do not place un-scanned documents beneath this notice!**

**Do not remove this notice from this file!**

GPO Jacket No. 560-102  
Print Order 61540  
Rise Business Services, LLC  
Job=AZ15 9/11/2019



Box Number= AZ15233



Claim Begin-End: AMC456152-AMC456200

**6 Location Notices-Amendments and Supporting Documents**



AZ15233-21

AMC455531-AMC456543



# MINING CLAIM STATUS REPORT

Data Entered: 8/8/19 Ram

MTP Checked By: 8/8/19 Ram

GEO Checked By: 8/8/19 Ram

LEAD SERIAL NUMBER: AMC 456152 thru AMC 456200

## NUMBER OF CLAIMS & TYPE:

49 LODE  
 \_\_\_\_\_ PLACER  
 \_\_\_\_\_ ASSOCIATION PLACER  
 \_\_\_\_\_ MILL SITE  
 \_\_\_\_\_ TUNNEL SITE

## CHARGES:

Processing Fee @ \$20 = \$ 980  
 Location Fee @ \$37 = \$ 1,813  
 Maintenance Fee @ \$155 = \$ 7,595  
 Add'l Maint Fee for Assoc Placer = \$ \_\_\_\_\_  
**SUBTOTAL** \$ 10,388  
 Other Fees \$ 8,085  
 Other Fees \$ \_\_\_\_\_  
**TOTAL** \$ 18,473

TOTAL ACREAGE: \_\_\_\_\_ Per Claim  
 (Placer Only)

NUMBER OF LOCATORS: \_\_\_\_\_

DOCUMENTS RECEIVED VIA : Over-the-Counter ☒ Mail ☐ TIMELY FILED: Yes ☒ No ☐

LEGAL DESCRIPTION: T 65 R 29E SEC 33, 34, 35, 36  
 T 75 R 29E SEC 1-3  
 T \_\_\_\_\_ R \_\_\_\_\_ SEC \_\_\_\_\_  
 T \_\_\_\_\_ R \_\_\_\_\_ SEC \_\_\_\_\_  
 T \_\_\_\_\_ R \_\_\_\_\_ SEC \_\_\_\_\_

BLM ☐ FOREST SERVICE ☐ SUBJ TO PL 359: Yes ☐ No ☐  
 WILDERNESS AREA ☐

SPLIT ESTATE: N/A ☐ SX ☐ PX ☐ OTHER ☐  
 SRHA ☐ Was proper Notice filed if located on SHRA Land? Yes ☐ No ☐

## RECONVEYED MINERALS ON BLM LAND REQUIRE OPENING ORDER FROM 1944 TO 1993:

Open to Entry On \_\_\_\_\_ N/A ☐

COMMENTS/STATUS: VOID ☐ PARTIALLY VOID ☐ PVT MINERALS ☐ WITHDRAWN LANDS ☐  
 OTHER ☐

In total 706 new claims - I broke them down into groups to manage. Accepted as mail - m/c

☐ Claimant acknowledges that portions of the following claim(s) site(s) may be void or voidable.

Printed Name of Claimant \_\_\_\_\_ Signature of Claimant \_\_\_\_\_

\*\*\*\*\*FINAL ADJUDICATION\*\*\*\*\*

DATE 5/4/2020 INITIALS AM

Sharon 100-148

AMC456152

✓

When Filed Return To:  
Darling Geomatics  
9040 S. Rita Rd, Ste 2350  
Tucson, AZ 85747

# LOCATION NOTICE FOR LODE MINING CLAIM

NOTICE IS HEREBY GIVEN that the SHARON 100 lode mining claim has been located

By: Darling Geomatics  
9040 S. Rita Rd, Ste 2350  
Tucson, AZ 85747

BLM  
Date  
Stamp

PHOENIX, ARIZONA

2019 JUL 22 A 11:58

RECEIVED  
BLM AZ STATE OFFICE

The general course of this claim is SOUTH TO NORTH and it is situated in GRENNLEE County, Arizona. This claim is 1500 feet in length and 600 feet in width.

This claim runs from the location monument on which this location notice is posted approximately 20 feet in a SOUTHERLY direction to the SOUTH end line and 1480 feet in an NORTHERLY direction to the NORTH end line.

This claim is marked by six monuments, one at each corner and one at the center of each end line of the claim.

The location monument on which this notice is posted is situated within Section 1, Township 7 SOUTH, Range 29 EAST, Gila & Salt River Meridian, Arizona and this claim encompasses portions of the following quarter section(s):

The SW ¼ of SEC 36, T6S, 29E; and the NW ¼ of SEC 1, T7S, R29E, Gila & Salt River Meridian, Arizona.

The locality of this claim with reference to some natural object or permanent monument and additional information (if any) concerning its locality are as follows: THE NORTHEAST CORNER of the claim is located 817 feet North and 7318 feet East from the Northeast Corner of Section 3, T 7 S, R 29 E, Gila & Salt River Meridian, GRAHAM COUNTY, AZ.

DATED AND POSTED on the ground this 5<sup>th</sup> day of JUNE, 2019.

By: JOEL KARTCHNER

Witness Jeff Schana

AGENT: Darling Geomatics, Ltd.

9040 South Rita Road, Suite 2350

Tucson, AZ 85747


AMC 4561521



When Filed Return To:  
 Darling Geomatics  
 9040 S. Rita Rd, Ste 2350  
 Tucson, AZ 85747

# MINING CLAIM MAP

Lode (X) Placer ( )



SCALE 1" = 1200 ft.

1. The above map depicts the SHARON 100 mining claim, which is located in Section(s) 36 Township 6S, Range 29E and Section(s) 1 Township 7S, Range 29E Gila & Salt River Meridian, GREENLEE County, Arizona.
2. The type of corner and location monuments used are as follows: 2"X2"X5' WOOD POSTS.
3. The bearings and distances in degrees and feet between claim corners are as depicted on the map.

AMC4561521

When Filed Return To:  
Darling Geomatics  
9040 S. Rita Rd, Ste 2350  
Tucson, AZ 85747

## LOCATION NOTICE FOR LOPE MINING CLAIM

NOTICE IS HEREBY GIVEN that the SHARON 101 lode mining claim has been located

By: Darling Geomatics  
9040 S. Rita Rd, Ste 2350  
Tucson, AZ 85747

BLM  
Date  
Stamp

RECEIVED  
BLM AZ STATE OFFICE  
2019 JUL 22 A 7:59  
PHOENIX, ARIZONA

The general course of this claim is NORTH TO SOUTH and it is situated in GREENLEE County, Arizona. This claim is 1500 feet in length and 600 feet in width.

This claim runs from the location monument on which this location notice is posted approximately 20 feet in a NORTHERLY direction to the NORTH end line and 1480 feet in an SOUTHERLY direction to the SOUTH end line. This claim is marked by six monuments, one at each corner and one at the center of each end line of the claim.

The location monument on which this notice is posted is situated within Section 1, Township 7 SOUTH, Range 29 EAST, Gila & Salt River Meridian, Arizona and this claim encompasses portions of the following quarter section(s):

The NW ¼ of SEC 1, T7S, R29E, Gila & Salt River Meridian, Arizona.

The locality of this claim with reference to some natural object or permanent monument and additional information (if any) concerning its locality are as follows: THE NORTHEAST CORNER of the claim is located 683 feet South and 6718 feet East from the Northeast Corner of Section 3, T 7 S, R 29 E, Gila & Salt River Meridian, GRAHAM COUNTY, AZ.

DATED AND POSTED on the ground this 5<sup>th</sup> day of JUNE, 2019.

By: JOEL KARTCHNER

Witness JBH Schen

AGENT: Darling Geomatics, Ltd.

9040 South Rita Road, Suite 2350

Tucson, AZ 85747

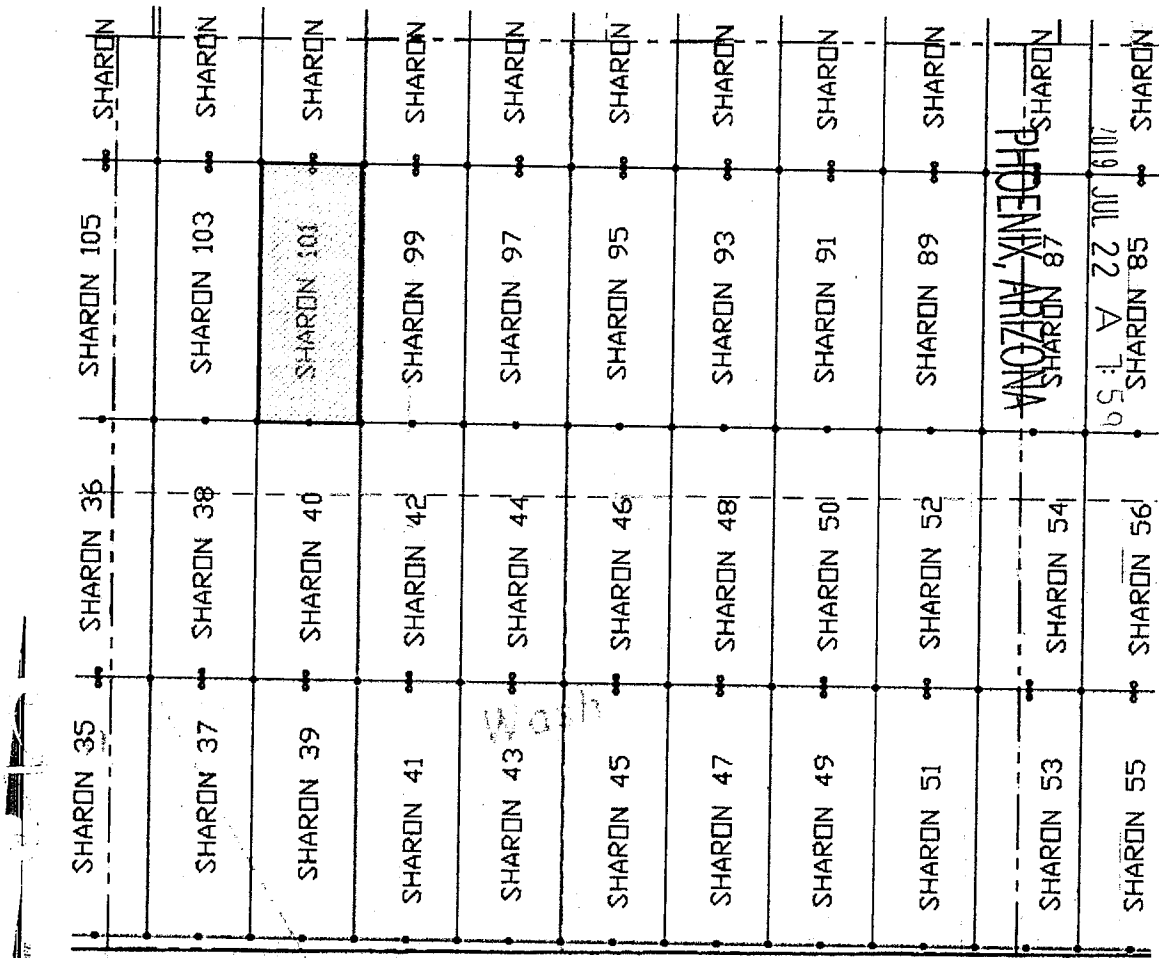
AMC456153



When Filed Return To:  
 Darling Geomatics  
 9040 S. Rita Rd, Ste 2350  
 Tucson, AZ 85747

# MINING CLAIM MAP

Lode (X) Placer ( )



RECEIVED  
 BLM AZ STATE OFFICE  
 2019 JUL 22 A 1:59

SCALE 1" = 1200 ft.

1. The above map depicts the SHARON 101 mining claim, which is located in Section(s) 1 Township 7S, Range 29E, Gila & Salt River Meridian, GREENLEE County, Arizona.
2. The type of corner and location monuments used are as follows: 2"X2"X5' WOOD POSTS.
3. The bearings and distances in degrees and feet between claim corners are as depicted on the map.

AMC456153

When Filed Return To:  
Darling Geomatics  
9040 S. Rita Rd, Ste 2350  
Tucson, AZ 85747

# LOCATION NOTICE FOR LODE MINING CLAIM

NOTICE IS HEREBY GIVEN that the SHARON 102 lode mining claim has been located

By: Darling Geomatics  
9040 S. Rita Rd, Ste 2350  
Tucson, AZ 85747

BLM  
Date  
Stamp

RECEIVED  
BLM AZ STATE OFFICE  
2019 JUL 22 A 7:59  
PHOENIX, ARIZONA

The general course of this claim is SOUTH TO NORTH and it is situated in GRENNLEE County, Arizona. This claim is 1500 feet in length and 600 feet in width.

This claim runs from the location monument on which this location notice is posted approximately 20 feet in a SOUTHERLY direction to the SOUTH end line and 1480 feet in an NORTHERLY direction to the NORTH end line.

This claim is marked by six monuments, one at each corner and one at the center of each end line of the claim.

The location monument on which this notice is posted is situated within Section 1, Township 7 SOUTH, Range 29 EAST, Gila & Salt River Meridian, Arizona and this claim encompasses portions of the following quarter section(s):

The SW ¼ of SEC 36, T6S, 29E; and the NW ¼ of SEC 1, T7S, R29E, Gila & Salt River Meridian, Arizona.

The locality of this claim with reference to some natural object or permanent monument and additional information (if any) concerning its locality are as follows: THE NORTHEAST CORNER of the claim is located 817 feet North and 6718 feet East from the Northeast Corner of Section 3, T 7 S, R 29 E, Gila & Salt River Meridian, GRAHAM COUNTY, AZ.

DATED AND POSTED on the ground this 5<sup>th</sup> day of JUNE, 2019.

By: JOEL KARTCHNER

Witness JOEL KARTCHNER

AGENT: Darling Geomatics, Ltd.

9040 South Rita Road, Suite 2350

Tucson, AZ 85747


AMC456154



When Filed Return To:  
 Darling Geomatics  
 9040 S. Rita Rd, Ste 2350  
 Tucson, AZ 85747

# MINING CLAIM MAP

Lode (X) Placer ( )



SCALE 1" = 1200 ft.

1. The above map depicts the SHARON 102 mining claim, which is located in Section(s) 36 Township 6S, Range 29E and Section(s) 1 Township 7S, Range 29E Gila & Salt River Meridian, GREENLEE County, Arizona.
2. The type of corner and location monuments used are as follows: 2"X2"X5' WOOD POSTS.
3. The bearings and distances in degrees and feet between claim corners are as depicted on the map.

AMC456154

When Filed Return To:  
Darling Geomatics  
9040 S. Rita Rd, Ste 2350  
Tucson, AZ 85747

**LOCATION NOTICE FOR LODE MINING CLAIM**

NOTICE IS HEREBY GIVEN that the SHARON 103 lode mining claim has been located

By: Darling Geomatics  
9040 S. Rita Rd, Ste 2350  
Tucson, AZ 85747

BLM  
Date  
Stamp

RECEIVED  
BLM AZ STATE OFFICE  
2019 JUL 22 A 7:59  
PHOENIX, ARIZONA

The general course of this claim is NORTH TO SOUTH and it is situated in GREENLEE County, Arizona. This claim is 1500 feet in length and 600 feet in width.

This claim runs from the location monument on which this location notice is posted approximately 20 feet in a NORTHERLY direction to the NORTH end line and 1480 feet in an SOUTHERLY direction to the SOUTH end line.

This claim is marked by six monuments, one at each corner and one at the center of each end line of the claim.

The location monument on which this notice is posted is situated within Section 1, Township 7 SOUTH, Range 29 EAST, Gila & Salt River Meridian, Arizona and this claim encompasses portions of the following quarter section(s):

The NW ¼ of SEC 1, T7S, R29E, Gila & Salt River Meridian, Arizona.

The locality of this claim with reference to some natural object or permanent monument and additional information (if any) concerning its locality are as follows: THE NORTHEAST CORNER of the claim is located 683 feet South and 6118 feet East from the Northeast Corner of Section 3, T 7 S, R 29 E, Gila & Salt River Meridian, GRAHAM COUNTY, AZ.

DATED AND POSTED on the ground this 5<sup>th</sup> day of JUNE, 2019.

By: JOEL KARTCHNER

Witness JEFF SCHER

AGENT: Darling Geomatics, Ltd.

9040 South Rita Road, Suite 2350

Tucson, AZ 85747

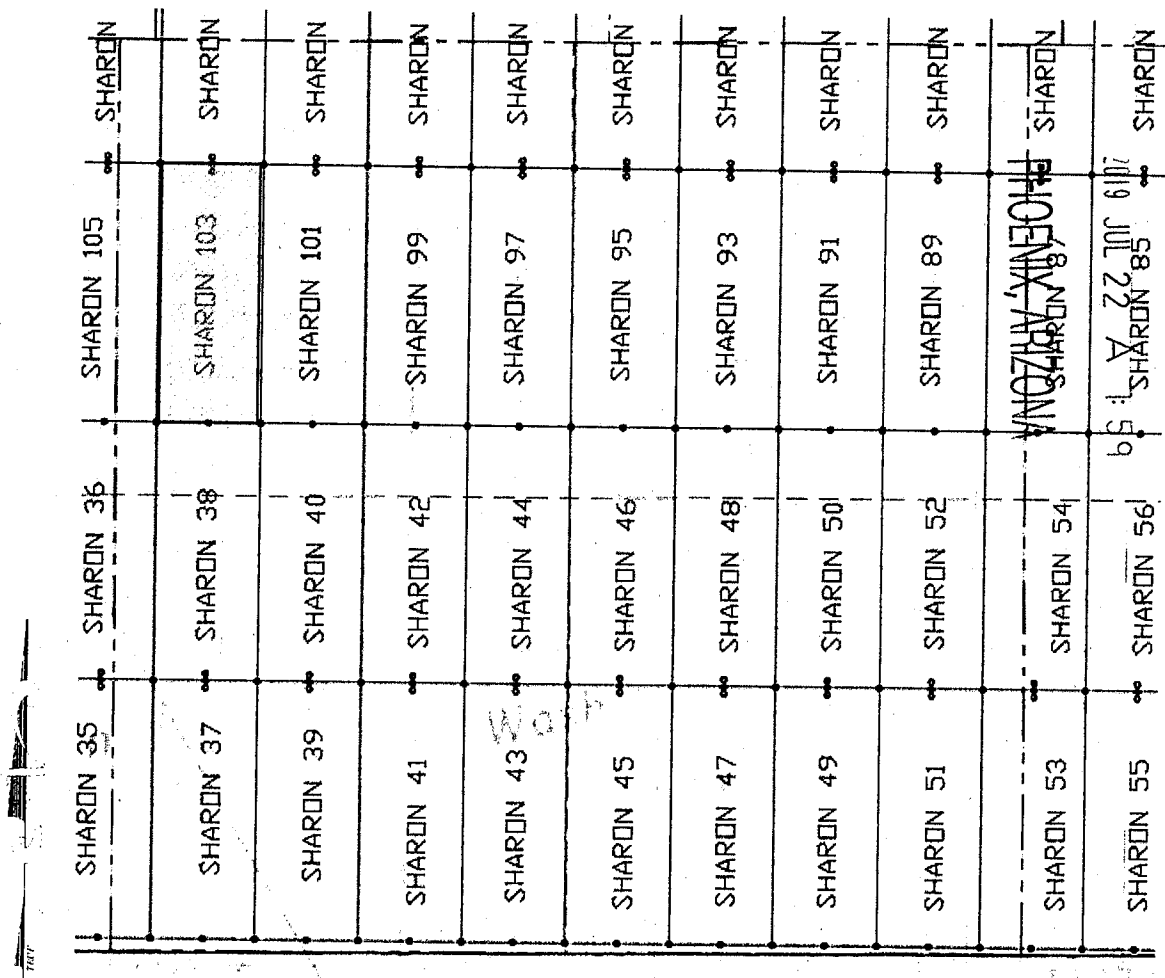
AMC456155



When Filed Return To:  
 Darling Geomatics  
 9040 S. Rita Rd, Ste 2350  
 Tucson, AZ 85747

# MINING CLAIM MAP

Lode (X) Placer ( )



SCALE 1" = 1200 ft.

1. The above map depicts the SHARON 103 mining claim, which is located in Section(s) 1 Township 7S, Range 29E, Gila & Salt River Meridian, GREENLEE County, Arizona.
2. The type of corner and location monuments used are as follows: 2"X2"X5' WOOD POSTS.
3. The bearings and distances in degrees and feet between claim corners are as depicted on the map.

RECEIVED  
 BLM AZ STATE OFFICE  
 JUL 22 2019

AMC456155

When Filed Return To:  
Darling Geomatics  
9040 S. Rita Rd, Ste 2350  
Tucson, AZ 85747

# LOCATION NOTICE FOR LODE MINING CLAIM

NOTICE IS HEREBY GIVEN that the SHARON 104 lode mining claim has been located

By: Darling Geomatics  
9040 S. Rita Rd, Ste 2350  
Tucson, AZ 85747

BLM  
Date  
Stamp

RECEIVED  
BLM AZ STATE OFFICE  
2019 JUL 22 A 7:59  
PHOENIX, ARIZONA

The general course of this claim is SOUTH TO NORTH and it is situated in GRENNLEE County, Arizona. This claim is 1500 feet in length and 600 feet in width.

This claim runs from the location monument on which this location notice is posted approximately 20 feet in a SOUTHERLY direction to the SOUTH end line and 1480 feet in an NORTHERLY direction to the NORTH end line.

This claim is marked by six monuments, one at each corner and one at the center of each end line of the claim.

The location monument on which this notice is posted is situated within Section 1, Township 7 SOUTH, Range 29 EAST, Gila & Salt River Meridian, Arizona and this claim encompasses portions of the following quarter section(s):

The SW ¼ of SEC 36, T6S, 29E; and the NW ¼ of SEC 1, T7S, R29E, Gila & Salt River Meridian, Arizona.

The locality of this claim with reference to some natural object or permanent monument and additional information (if any) concerning its locality are as follows: THE NORTHEAST CORNER of the claim is located 817 feet North and 6118 feet East from the Northeast Corner of Section 3, T 7 S, R 29 E, Gila & Salt River Meridian, GRAHAM COUNTY, AZ.

DATED AND POSTED on the ground this 5<sup>TH</sup> day of JUNE, 2019.

By: JOEL KARTCHNER

Witness Jeff Schan

AGENT: Darling Geomatics, Ltd.

9040 South Rita Road, Suite 2350


Tucson, AZ 85747

AMC456156

When Filed Return To:  
 Darling Geomatics  
 9040 S. Rita Rd, Ste 2350  
 Tucson, AZ 85747

# MINING CLAIM MAP

Lode (X) Placer ( )



RECEIVED  
 BLM AZ STATE OFFICE  
 JUL 22 2010  
 10:11 AM

AMC456156

SCALE 1" = 1200 ft.

1. The above map depicts the SHARON 104 mining claim, which is located in Section(s) 36 Township 6S, Range 29E and Section(s) 1 Township 7S, Range 29E Gila & Salt River Meridian, GREENLEE County, Arizona.
2. The type of corner and location monuments used are as follows: 2"X2"X5' WOOD POSTS.
3. The bearings and distances in degrees and feet between claim corners are as depicted on the map.

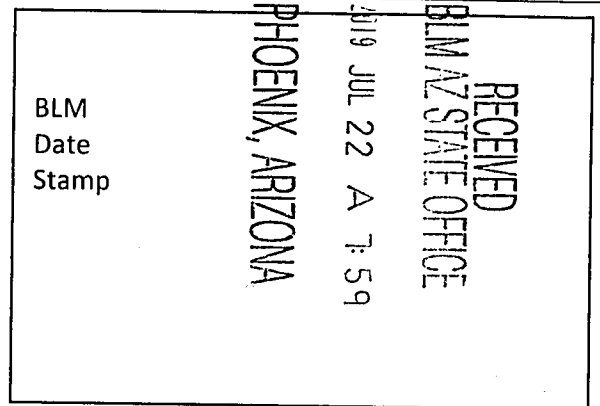


When Filed Return To:  
Darling Geomatics  
9040 S. Rita Rd, Ste 2350  
Tucson, AZ 85747

**LOCATION NOTICE FOR LODE MINING CLAIM**

NOTICE IS HEREBY GIVEN that the SHARON 105 lode mining claim has been located

By: Darling Geomatics  
9040 S. Rita Rd, Ste 2350  
Tucson, AZ 85747



The general course of this claim is NORTH TO SOUTH and it is situated in GREENLEE County, Arizona. This claim is 1500 feet in length and 600 feet in width.

This claim runs from the location monument on which this location notice is posted approximately 20 feet in a NORTHERLY direction to the NORTH end line and 1480 feet in an SOUTHERLY direction to the SOUTH end line.


This claim is marked by six monuments, one at each corner and one at the center of each end line of the claim.


The location monument on which this notice is posted is situated within Section 2, Township 7 SOUTH, Range 29 EAST, Gila & Salt River Meridian, Arizona and this claim encompasses portions of the following quarter section(s):

The NE ¼ of SEC 2 and the NW ¼ of SEC 1, T7S, R29E, Gila & Salt River Meridian, Arizona.

The locality of this claim with reference to some natural object or permanent monument and additional information (if any) concerning its locality are as follows: THE NORTHEAST CORNER of the claim is located 683 feet South and 5518 feet East from the Northeast Corner of Section 3, T 7 S, R 29 E, Gila & Salt River Meridian, GRAHAM COUNTY, AZ.

DATED AND POSTED on the ground this 5<sup>th</sup> day of JUNE, 2019.

By: JOEL KARTCHNER 

Witness Jeff Schone 

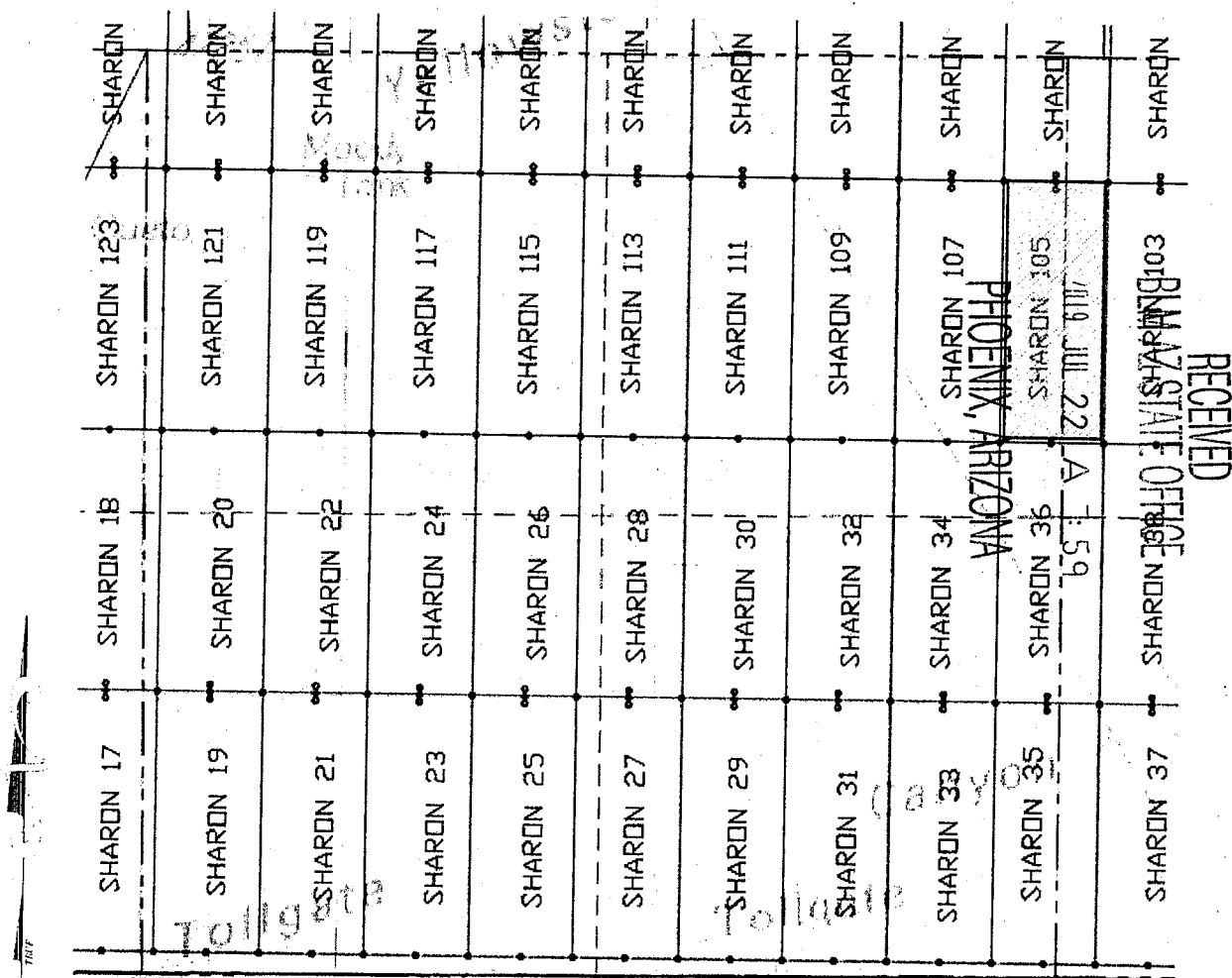
AGENT: Darling Geomatics, Ltd.  
9040 South Rita Road, Suite 2350  
Tucson, AZ 85747

AMC4561571

When Filed Return To:  
 Darling Geomatics  
 9040 S. Rita Rd, Ste 2350  
 Tucson, AZ 85747

# MINING CLAIM MAP

Lode (X) Placer ( )



SCALE 1" = 1200 ft.

1. The above map depicts the SHARON 105 mining claim, which is located in Section(s) 2 and 1 Township 7S, Range 29E, Gila & Salt River Meridian, GREENLEE County, Arizona.
2. The type of corner and location monuments used are as follows: 2"X2"X5' WOOD POSTS.
3. The bearings and distances in degrees and feet between claim corners are as depicted on the map.

AMC4561571

When Filed Return To:  
Darling Geomatics  
9040 S. Rita Rd, Ste 2350  
Tucson, AZ 85747

## LOCATION NOTICE FOR LODE MINING CLAIM

NOTICE IS HEREBY GIVEN that the SHARON 106 lode mining claim has been located

By: Darling Geomatics  
9040 S. Rita Rd, Ste 2350  
Tucson, AZ 85747

BLM  
Date  
Stamp

RECEIVED  
BLM AZ STATE OFFICE  
2019 JUL 22 A 8:00  
PHOENIX, ARIZONA

The general course of this claim is SOUTH TO NORTH and it is situated in GRENNLEE County, Arizona. This claim is 1500 feet in length and 600 feet in width.

This claim runs from the location monument on which this location notice is posted approximately 20 feet in a SOUTHERLY direction to the SOUTH end line and 1480 feet in an NORTHERLY direction to the NORTH end line.

This claim is marked by six monuments, one at each corner and one at the center of each end line of the claim.

The location monument on which this notice is posted is situated within Section 2, Township 7 SOUTH, Range 29 EAST, Gila & Salt River Meridian, Arizona and this claim encompasses portions of the following quarter section(s):

The SE ¼ of SEC 35, T6S, R29E; the SW ¼ of SEC 36, T6S, 29E; the NE ¼ of SEC 2, T7S, R29E; and the NW ¼ of SEC 1, T7S, R29E, Gila & Salt River Meridian, Arizona.

The locality of this claim with reference to some natural object or permanent monument and additional information (if any) concerning its locality are as follows: THE NORTHEAST CORNER of the claim is located 817 feet North and 5518 feet East from the Northeast Corner of Section 3, T 7 S, R 29 E, Gila & Salt River Meridian, GRAHAM COUNTY, AZ.

DATED AND POSTED on the ground this 5<sup>th</sup> day of JUNE, 2019.

By: JOEL KARTCHNER

Witness Jeff Schen

AGENT: Darling Geomatics, Ltd.

9040 South Rita Road, Suite 2350

Tucson, AZ 85747


AMC 456158



When Filed Return To:  
 Darling Geomatics  
 9040 S. Rita Rd, Ste 2350  
 Tucson, AZ 85747

# MINING CLAIM MAP

Lode (X) Placer ( )



SCALE 1" = 1200 ft.

1. The above map depicts the SHARON 106 mining claim, which is located in Section(s) 35 and 36 Township 6S, Range 29E and Section(s) 2 and 1 Township 7S, Range 29E Gila & Salt River Meridian, GREENLEE County, Arizona.

2. The type of corner and location monuments used are as follows: 2"X2"X5' WOOD POSTS.

3. The bearings and distances in degrees and feet between claim corners are as depicted on the map.


AMC456158

When Filed Return To:  
Darling Geomatics  
9040 S. Rita Rd, Ste 2350  
Tucson, AZ 85747

**LOCATION NOTICE FOR LODE MINING CLAIM**

NOTICE IS HEREBY GIVEN that the SHARON 107 lode mining claim has been located

By: Darling Geomatics  
9040 S. Rita Rd, Ste 2350  
Tucson, AZ 85747



The general course of this claim is NORTH TO SOUTH and it is situated in GRAHAM and GREENLEE Counties, Arizona. This claim is 1500 feet in length and 600 feet in width.

This claim runs from the location monument on which this location notice is posted approximately 20 feet in a NORTHERLY direction to the NORTH end line and 1480 feet in an SOUTHERLY direction to the SOUTH end line.

This claim is marked by six monuments, one at each corner and one at the center of each end line of the claim.

The location monument on which this notice is posted is situated within Section 2, Township 7 SOUTH, Range 29 EAST, Gila & Salt River Meridian, Arizona and this claim encompasses portions of the following quarter section(s):

The NE ¼ of SEC 2, T7S, R29E, Gila & Salt River Meridian, Arizona.

The locality of this claim with reference to some natural object or permanent monument and additional information (if any) concerning its locality are as follows: THE NORTHEAST CORNER of the claim is located 683 feet South and 4918 feet East from the Northeast Corner of Section 3, T 7 S, R 29 E, Gila & Salt River Meridian, GRAHAM COUNTY, AZ.

DATED AND POSTED on the ground this 5<sup>th</sup> day of JUNE, 2019.

By: JOEL KARTCHNER

Witness

Jeff Schae

AGENT: Darling Geomatics, Ltd.

9040 South Rita Road, Suite 2350

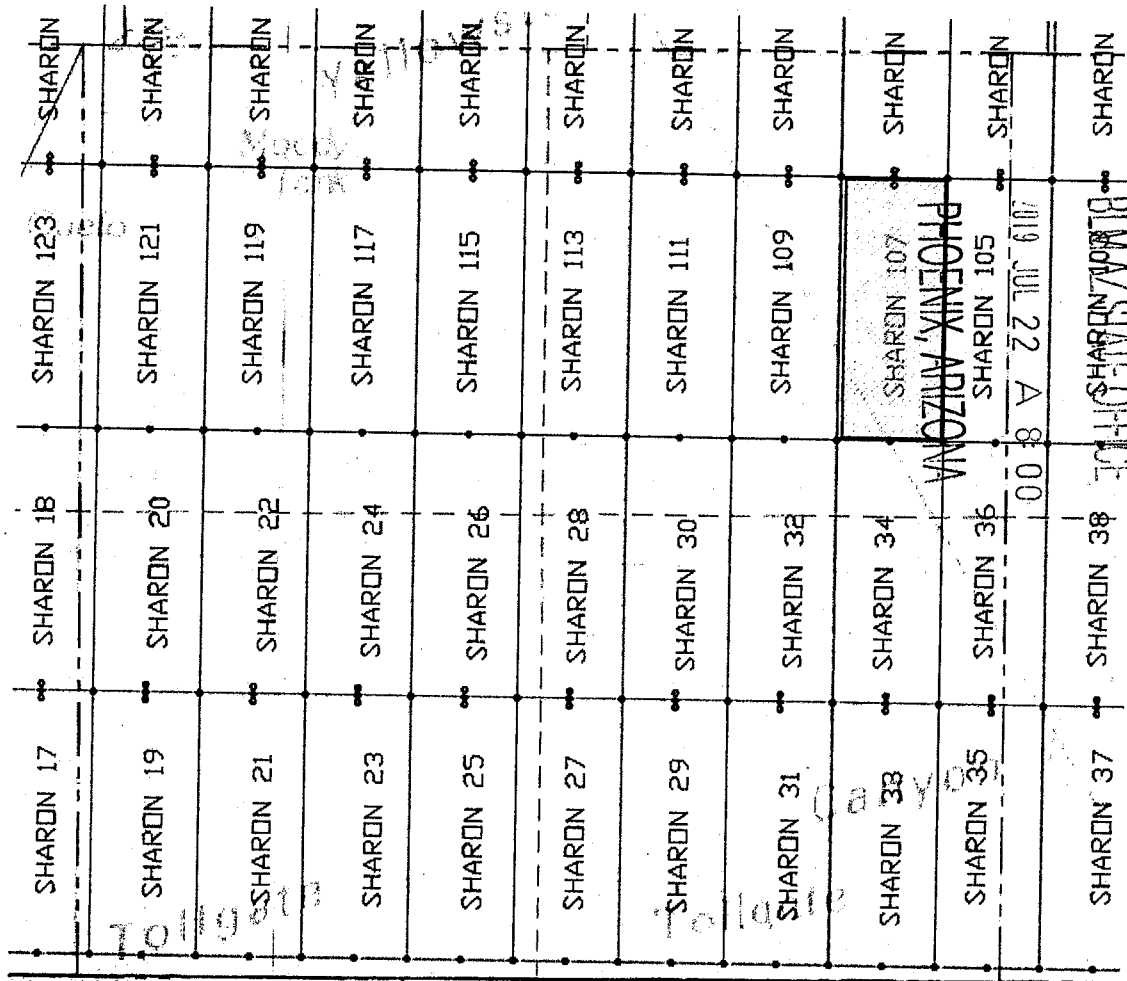
Tucson, AZ 85747

AMC456159

When Filed Return To:  
Darling Geomatics  
9040 S. Rita Rd, Ste 2350  
Tucson, AZ 85747

## MINING CLAIM MAP

Lode (X) Placer ( )



SCALE 1" = 1200 ft.

1. The above map depicts the SHARON 107 mining claim, which is located in Section(s) 2 Township 7S, Range 29E, Gila & Salt River Meridian, GRAHAM and GREENLEE Counties, Arizona.
2. The type of corner and location monuments used are as follows: 2"X2"X5' WOOD POSTS.
3. The bearings and distances in degrees and feet between claim corners are as depicted on the map.

AMC456159



When Filed Return To:  
Darling Geomatics  
9040 S. Rita Rd, Ste 2350  
Tucson, AZ 85747

# LOCATION NOTICE FOR LODE MINING CLAIM

NOTICE IS HEREBY GIVEN that the SHARON 108 lode mining claim has been located

By: Darling Geomatics  
9040 S. Rita Rd, Ste 2350  
Tucson, AZ 85747

BLM  
Date  
Stamp

RECEIVED  
BLM AZ STATE OFFICE  
2019 JUL 22 A 8:00  
PHOENIX, ARIZONA

The general course of this claim is SOUTH TO NORTH and it is situated in GRENNLEE County, Arizona. This claim is 1500 feet in length and 600 feet in width.

This claim runs from the location monument on which this location notice is posted approximately 20 feet in a SOUTHERLY direction to the SOUTH end line and 1480 feet in an NORTHERLY direction to the NORTH end line.

This claim is marked by six monuments, one at each corner and one at the center of each end line of the claim.

The location monument on which this notice is posted is situated within Section 2, Township 7 SOUTH, Range 29 EAST, Gila & Salt River Meridian, Arizona and this claim encompasses portions of the following quarter section(s):

The SE ¼ of SEC 35, T6S, R29E, and the NE ¼ of SEC 2, T7S, R29E, Gila & Salt River Meridian, Arizona.

The locality of this claim with reference to some natural object or permanent monument and additional information (if any) concerning its locality are as follows: THE NORTHEAST CORNER of the claim is located 817 feet North and 4918 feet East from the Northeast Corner of Section 3, T 7 S, R 29 E, Gila & Salt River Meridian, GRAHAM COUNTY, AZ.

DATED AND POSTED on the ground this 5<sup>th</sup> day of JUNE, 2019.

By: JOEL KARTHNER

Witness Jeff Schum Jeff Schum

AGENT: Darling Geomatics, Ltd.

9040 South Rita Road, Suite 2350

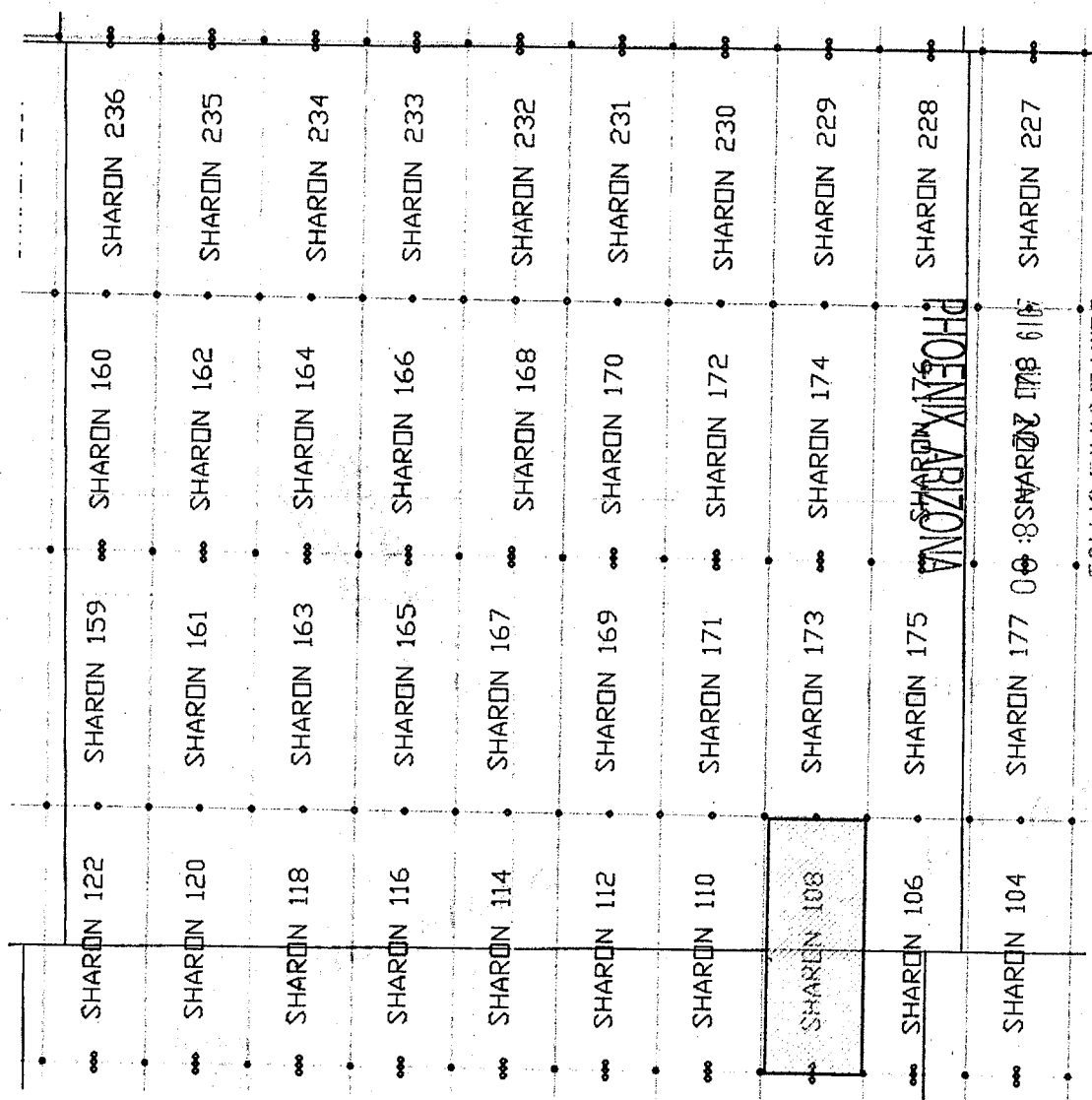
Tucson, AZ 85747

AMC456160

When Filed Return To:  
 Darling Geomatics  
 9040 S. Rita Rd, Ste 2350  
 Tucson, AZ 85747

# MINING CLAIM MAP

Lode (X) Placer ( )



RECEIVED  
 BLM AZ STATE OFFICE

AMC456160

SCALE 1" = 1200 ft.

1. The above map depicts the SHARON 108 mining claim, which is located in Section(s) 35 Township 6S, Range 29E and Section(s) 2 Township 7S, Range 29E Gila & Salt River Meridian, GREENLEE County, Arizona.
2. The type of corner and location monuments used are as follows: 2"X2"X5' WOOD POSTS.
3. The bearings and distances in degrees and feet between claim corners are as depicted on the map.

When Filed Return To:  
Darling Geomatics  
9040 S. Rita Rd, Ste 2350  
Tucson, AZ 85747

# LOCATION NOTICE FOR LODE MINING CLAIM

NOTICE IS HEREBY GIVEN that the SHARON 109 lode mining claim has been located

By: Darling Geomatics  
9040 S. Rita Rd, Ste 2350  
Tucson, AZ 85747

BLM  
Date  
Stamp

PHOENIX, ARIZONA

2019 JUL 22 A 8:00

RECEIVED  
BLM AZ STATE OFFICE

The general course of this claim is NORTH TO SOUTH and it is situated in GRAHAM and GREENLEE Counties, Arizona. This claim is 1500 feet in length and 600 feet in width.

This claim runs from the location monument on which this location notice is posted approximately 20 feet in a NORTHERLY direction to the NORTH end line and 1480 feet in an SOUTHERLY direction to the SOUTH end line. This claim is marked by six monuments, one at each corner and one at the center of each end line of the claim.

The location monument on which this notice is posted is situated within Section 2, Township 7 SOUTH, Range 29 EAST, Gila & Salt River Meridian, Arizona and this claim encompasses portions of the following quarter section(s):  
The NE ¼ of SEC 2, T7S, R29E, Gila & Salt River Meridian, Arizona.

The locality of this claim with reference to some natural object or permanent monument and additional information (if any) concerning its locality are as follows: THE NORTHEAST CORNER of the claim is located 683 feet South and 4318 feet East from the Northeast Corner of Section 3, T 7 S, R 29 E, Gila & Salt River Meridian, GRAHAM COUNTY, AZ.

DATED AND POSTED on the ground this 5<sup>th</sup> day of JUNE, 2019.

By: JOEL KARTCHNER

Witness JEFF SCHER

AGENT: Darling Geomatics, Ltd.  
9040 South Rita Road, Suite 2350  
Tucson, AZ 85747

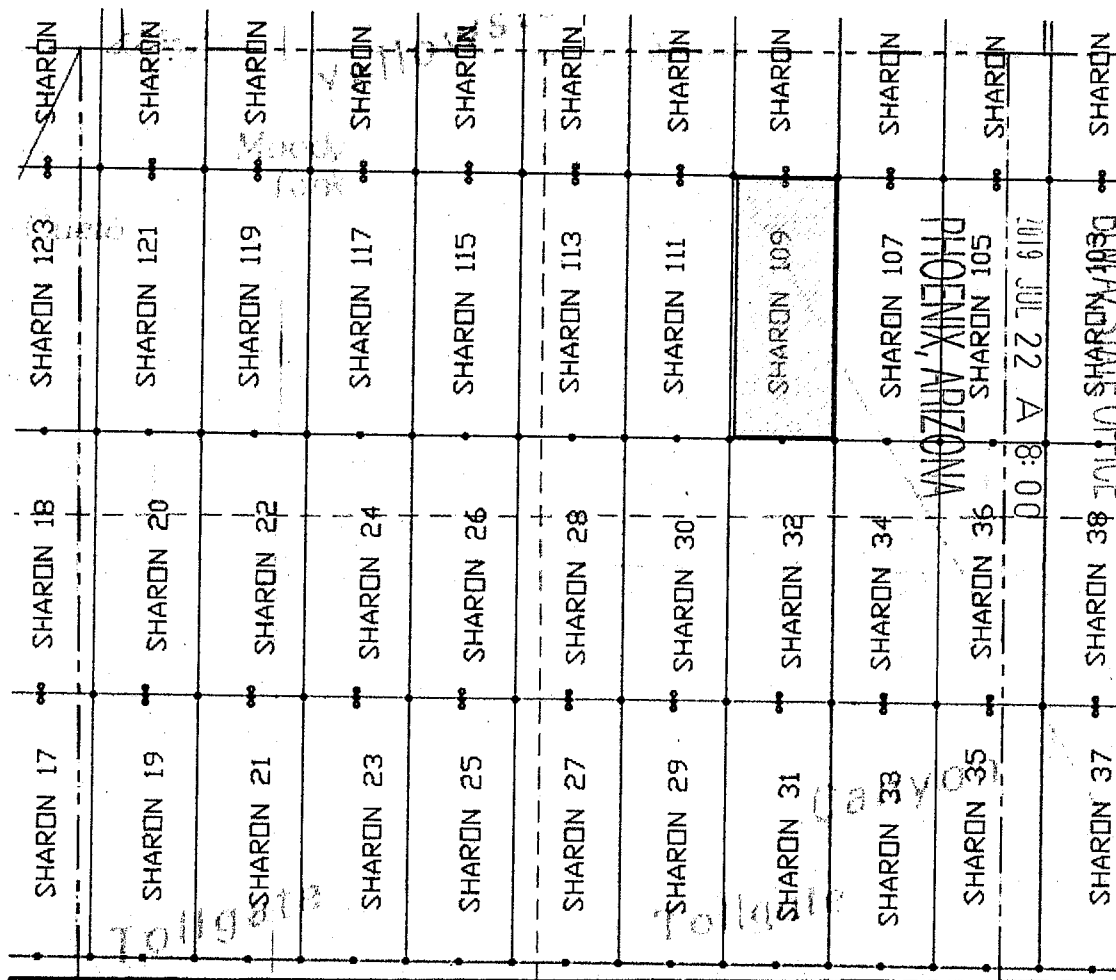
AMC456161



When Filed Return To:  
 Darling Geomatics  
 9040 S. Rita Rd, Ste 2350  
 Tucson, AZ 85747

# MINING CLAIM MAP

Lode (X) Placer ( )



RECEIVED

BIMAZ STATE OFFICE

2019 JUL 22 A 8:00

PHOENIX, ARIZONA

SCALE 1" = 1200 ft.

AMC456161

1. The above map depicts the SHARON 109 mining claim, which is located in Section(s) 2 Township 7S, Range 29E, Gila & Salt River Meridian, GRAHAM and GREENLEE Counties, Arizona.
2. The type of corner and location monuments used are as follows: 2"X2"X5' WOOD POSTS.
3. The bearings and distances in degrees and feet between claim corners are as depicted on the map.

When Filed Return To:  
Darling Geomatics  
9040 S. Rita Rd, Ste 2350  
Tucson, AZ 85747

# LOCATION NOTICE FOR LODE MINING CLAIM

NOTICE IS HEREBY GIVEN that the SHARON 110 lode mining claim has been located

By: Darling Geomatics  
9040 S. Rita Rd, Ste 2350  
Tucson, AZ 85747

BLM  
Date  
Stamp

RECEIVED  
BLM AZ STATE OFFICE  
2019 JUL 22 A 8:00  
PHOENIX, ARIZONA

The general course of this claim is SOUTH TO NORTH and it is situated in GRENNLEE County, Arizona. This claim is 1500 feet in length and 600 feet in width.

This claim runs from the location monument on which this location notice is posted approximately 20 feet in a SOUTHERLY direction to the SOUTH end line and 1480 feet in an NORTHERLY direction to the NORTH end line.

This claim is marked by six monuments, one at each corner and one at the center of each end line of the claim.

The location monument on which this notice is posted is situated within Section 2, Township 7 SOUTH, Range 29 EAST, Gila & Salt River Meridian, Arizona and this claim encompasses portions of the following quarter section(s):

The SE ¼ of SEC 35, T6S, R29E, and the NE ¼ of SEC 2, T7S, R29E, Gila & Salt River Meridian, Arizona.

The locality of this claim with reference to some natural object or permanent monument and additional information (if any) concerning its locality are as follows: THE NORTHEAST CORNER of the claim is located 817 feet North and 4318 feet East from the Northeast Corner of Section 3, T 7 S, R 29 E, Gila & Salt River Meridian, GRAHAM COUNTY, AZ.

DATED AND POSTED on the ground this 5<sup>th</sup> day of JUNE, 2019.

By: JOEL KARTCHNER

Witness JBH

AGENT: Darling Geomatics, Ltd.

9040 South Rita Road, Suite 2350


Tucson, AZ 85747

AMC456162

When Filed Return To:  
 Darling Geomatics  
 9040 S. Rita Rd, Ste 2350  
 Tucson, AZ 85747

# MINING CLAIM MAP

Lode (X) Placer ( )



RECEIVED  
 BLM AZ STATE OFFICE  
 JUL 27 2006  
 PHOENIX, ARIZONA

AMC456162

SCALE 1" = 1200 ft.

1. The above map depicts the SHARON 110 mining claim, which is located in Section(s) 35 Township 6S, Range 29E and Section(s) 2 Township 7S, Range 29E Gila & Salt River Meridian, GREENLEE County, Arizona.
2. The type of corner and location monuments used are as follows: 2"X2"X5' WOOD POSTS.
3. The bearings and distances in degrees and feet between claim corners are as depicted on the map.



When Filed Return To:  
Darling Geomatics  
9040 S. Rita Rd, Ste 2350  
Tucson, AZ 85747

**LOCATION NOTICE FOR LODE MINING CLAIM**

NOTICE IS HEREBY GIVEN that the SHARON 111 lode mining claim has been located

By: Darling Geomatics  
9040 S. Rita Rd, Ste 2350  
Tucson, AZ 85747

BLM  
Date  
Stamp

RECEIVED  
BLM AZ STATE OFFICE  
2019 JUL 22 A 8:00  
PHOENIX, ARIZONA

The general course of this claim is NORTH TO SOUTH and it is situated in GRAHAM County, Arizona. This claim is 1500 feet in length and 600 feet in width.

This claim runs from the location monument on which this location notice is posted approximately 20 feet in a NORTHERLY direction to the NORTH end line and 1480 feet in an SOUTHERLY direction to the SOUTH end line.

This claim is marked by six monuments, one at each corner and one at the center of each end line of the claim.

The location monument on which this notice is posted is situated within Section 2, Township 7 SOUTH, Range 29 EAST, Gila & Salt River Meridian, Arizona and this claim encompasses portions of the following quarter section(s):

The NE ¼ of SEC 2, T7S, R29E, Gila & Salt River Meridian, Arizona.

The locality of this claim with reference to some natural object or permanent monument and additional information (if any) concerning its locality are as follows: THE NORTHEAST CORNER of the claim is located 683 feet South and 3718 feet East from the Northeast Corner of Section 3, T 7 S, R 29 E, Gila & Salt River Meridian, GRAHAM COUNTY, AZ.

DATED AND POSTED on the ground this 5<sup>th</sup> day of JUNE, 2019.

By: JOEL KARTCHNER

Witness JBH Schen

AGENT: Darling Geomatics, Ltd.

9040 South Rita Road, Suite 2350

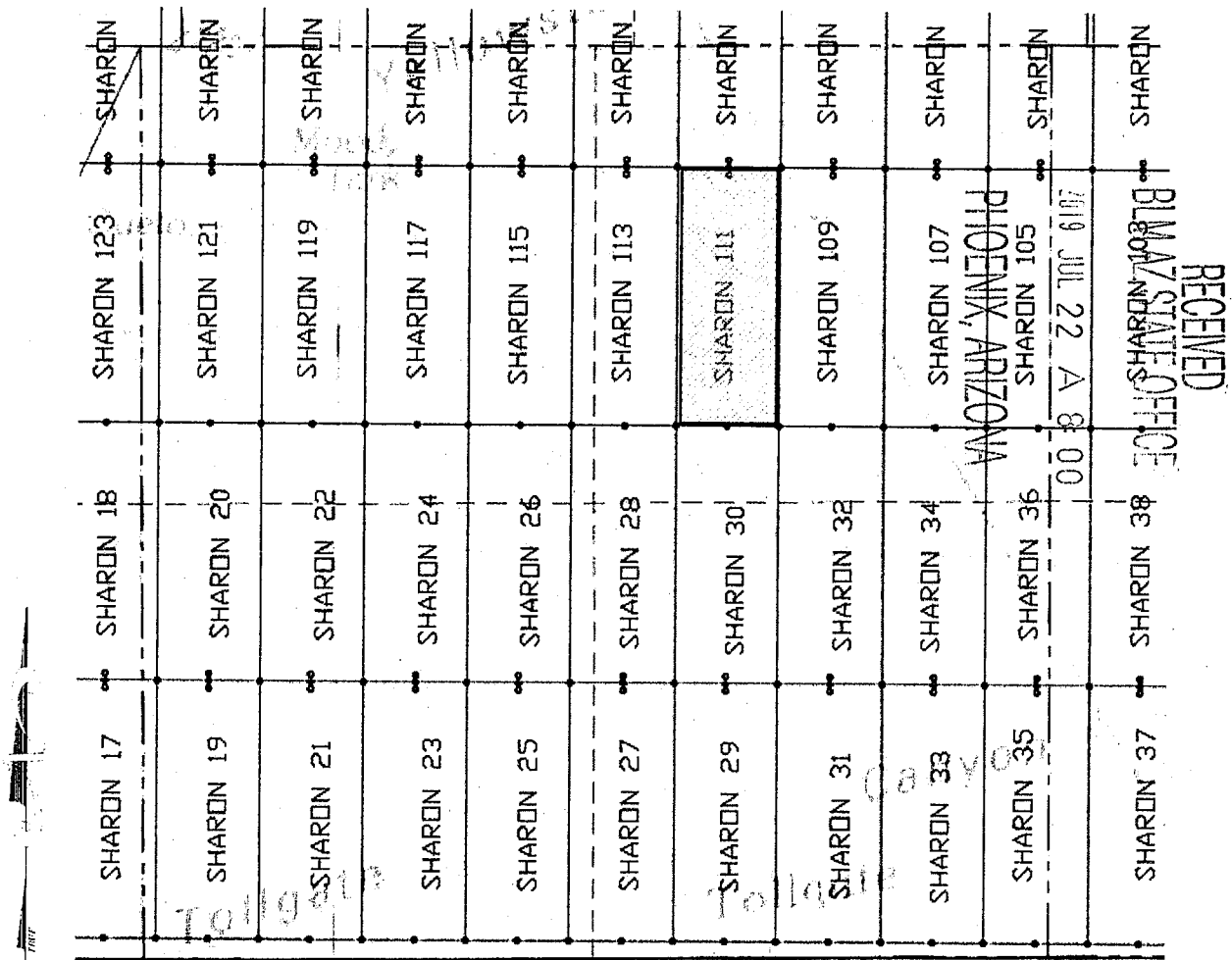
Tucson, AZ 85747

AMC456163

When Filed Return To:  
Darling Geomatics  
9040 S. Rita Rd, Ste 2350  
Tucson, AZ 85747

## MINING CLAIM MAP

Lode (X) Placer ( )



SCALE 1" = 1200 ft.

1. The above map depicts the SHARON 111 mining claim, which is located in Section(s) 2 Township 7S, Range 29E, Gila & Salt River Meridian, GRAHAM County, Arizona.

2. The type of corner and location monuments used are as follows: 2"X2"X5' WOOD POSTS.

3. The bearings and distances in degrees and feet between claim corners are as depicted on the map.


AMC456163

When Filed Return To:  
Darling Geomatics  
9040 S. Rita Rd, Ste 2350  
Tucson, AZ 85747

# LOCATION NOTICE FOR LODE MINING CLAIM

NOTICE IS HEREBY GIVEN that the SHARON 112 lode mining claim has been located

By: Darling Geomatics  
9040 S. Rita Rd, Ste 2350  
Tucson, AZ 85747



The general course of this claim is SOUTH TO NORTH and it is situated in GRAHAM and GRENNLEE Counties, Arizona. This claim is 1500 feet in length and 600 feet in width.

This claim runs from the location monument on which this location notice is posted approximately 20 feet in a SOUTHERLY direction to the SOUTH end line and 1480 feet in an NORTHERLY direction to the NORTH end line.

This claim is marked by six monuments, one at each corner and one at the center of each end line of the claim.

The location monument on which this notice is posted is situated within Section 2, Township 7 SOUTH, Range 29 EAST, Gila & Salt River Meridian, Arizona and this claim encompasses portions of the following quarter section(s):

The SE ¼ of SEC 35, T6S, R29E, and the NE ¼ of SEC 2, T7S, R29E, Gila & Salt River Meridian, Arizona.

The locality of this claim with reference to some natural object or permanent monument and additional information (if any) concerning its locality are as follows: THE NORTHEAST CORNER of the claim is located 817 feet North and 3718 feet East from the Northeast Corner of Section 3, T 7 S, R 29 E, Gila & Salt River Meridian, GRAHAM COUNTY, AZ.

DATED AND POSTED on the ground this 5<sup>th</sup> day of JUNE, 2019.

By: JOEL KARTCHNER

Witness: Jeff Schen

AGENT: Darling Geomatics, Ltd.

9040 South Rita Road, Suite 2350


Tucson, AZ 85747

AMC456164

When Filed Return To:  
 Darling Geomatics  
 9040 S. Rita Rd, Ste 2350  
 Tucson, AZ 85747

# MINING CLAIM MAP

Lode (X) Placer ( )



RECEIVED  
 BLM AZ STATE OFFICE  
 8/12/2019

SCALE 1" = 1200 ft.

1. The above map depicts the SHARON 112 mining claim, which is located in Section(s) 35 Township 6S, Range 29E and Section(s) 2 Township 7S, Range 29E Gila & Salt River Meridian, GRAHAM and GREENLEE Counties, Arizona.
2. The type of corner and location monuments used are as follows: 2"X2"X5' WOOD POSTS.
3. The bearings and distances in degrees and feet between claim corners are as depicted on the map.

AMC 456164

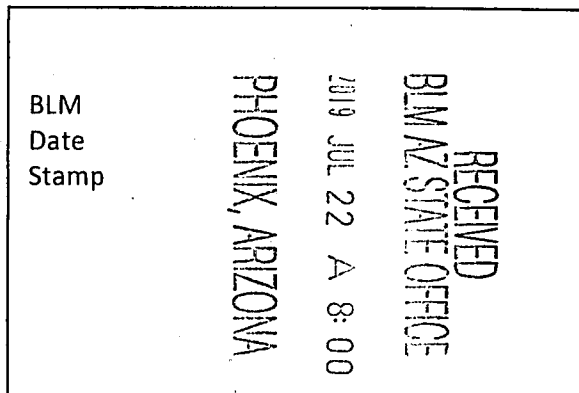


When Filed Return To:  
Darling Geomatics  
9040 S. Rita Rd, Ste 2350  
Tucson, AZ 85747

# LOCATION NOTICE FOR LODE MINING CLAIM

NOTICE IS HEREBY GIVEN that the SHARON 113 lode mining claim has been located

By: Darling Geomatics  
9040 S. Rita Rd, Ste 2350  
Tucson, AZ 85747



The general course of this claim is NORTH TO SOUTH and it is situated in GRAHAM County, Arizona. This claim is 1500 feet in length and 600 feet in width.

This claim runs from the location monument on which this location notice is posted approximately 20 feet in a NORTHERLY direction to the NORTH end line and 1480 feet in an SOUTHERLY direction to the SOUTH end line.

This claim is marked by six monuments, one at each corner and one at the center of each end line of the claim.

The location monument on which this notice is posted is situated within Section 2, Township 7 SOUTH, Range 29 EAST, Gila & Salt River Meridian, Arizona and this claim encompasses portions of the following quarter section(s):

The NW ¼ and the NE ¼ of SEC 2, T7S, R29E, Gila & Salt River Meridian, Arizona.

The locality of this claim with reference to some natural object or permanent monument and additional information (if any) concerning its locality are as follows: THE NORTHEAST CORNER of the claim is located 683 feet South and 3118 feet East from the Northeast Corner of Section 3, T 7 S, R 29 E, Gila & Salt River Meridian, GRAHAM COUNTY, AZ.

DATED AND POSTED on the ground this 5<sup>th</sup> day of JUNE, 2019.

By: JOEL KARTCHNER

Witness Jeff Schen

AGENT: Darling Geomatics, Ltd.

9040 South Rita Road, Suite 2350

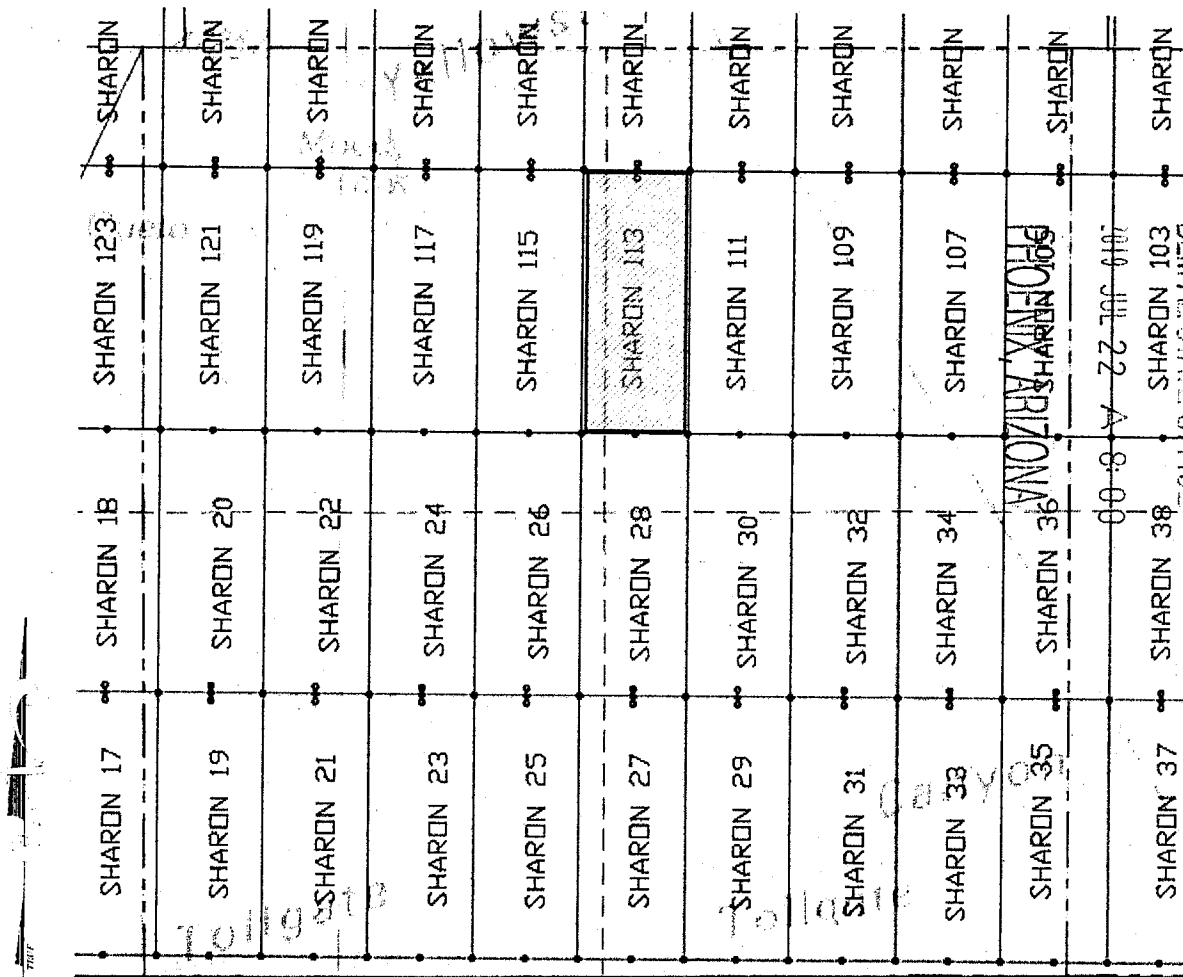
Tucson, AZ 85747

AMC456165

When Filed Return To:  
 Darling Geomatics  
 9040 S. Rita Rd, Ste 2350  
 Tucson, AZ 85747

# MINING CLAIM MAP

Lode (X) Placer ( )



SCALE 1" = 1200 ft.

1. The above map depicts the SHARON 113 mining claim, which is located in Section(s) 2 Township 7S, Range 29E, Gila & Salt River Meridian, GRAHAM County, Arizona.
2. The type of corner and location monuments used are as follows: 2"X2"X5' WOOD POSTS.
3. The bearings and distances in degrees and feet between claim corners are as depicted on the map.

AMC456165

When Filed Return To:  
Darling Geomatics  
9040 S. Rita Rd, Ste 2350  
Tucson, AZ 85747

# LOCATION NOTICE FOR LODE MINING CLAIM

NOTICE IS HEREBY GIVEN that the SHARON 114 lode mining claim has been located

By: Darling Geomatics  
9040 S. Rita Rd, Ste 2350  
Tucson, AZ 85747

BLM  
Date  
Stamp

RECEIVED  
BLM AZ STATE OFFICE  
2019 JUL 22 A 8:00  
PHOENIX, ARIZONA

The general course of this claim is SOUTH TO NORTH and it is situated in GRAHAM and GRENNLEE Counties, Arizona. This claim is 1500 feet in length and 600 feet in width.

This claim runs from the location monument on which this location notice is posted approximately 20 feet in a SOUTHERLY direction to the SOUTH end line and 1480 feet in an NORTHERLY direction to the NORTH end line.

This claim is marked by six monuments, one at each corner and one at the center of each end line of the claim.

The location monument on which this notice is posted is situated within Section 2, Township 7 SOUTH, Range 29 EAST, Gila & Salt River Meridian, Arizona and this claim encompasses portions of the following quarter section(s):

The SW ¼ and SE ¼ of SEC 35, T6S, R29E, and the NW ¼ and NE ¼ of SEC 2, T7S, R29E, Gila & Salt River Meridian, Arizona.

The locality of this claim with reference to some natural object or permanent monument and additional information (if any) concerning its locality are as follows: THE NORTHEAST CORNER of the claim is located 817 feet North and 3118 feet East from the Northeast Corner of Section 3, T 7 S, R 29 E, Gila & Salt River Meridian, GRAHAM COUNTY, AZ.

DATED AND POSTED on the ground this 5<sup>th</sup> day of JUNE, 2019.

By: SOEL KARTCHNER

Witness Jeff Chen

AGENT: Darling Geomatics, Ltd.

9040 South Rita Road, Suite 2350


Tucson, AZ 85747

AMC456166

When Filed Return To:  
 Darling Geomatics  
 9040 S. Rita Rd, Ste 2350  
 Tucson, AZ 85747

# MINING CLAIM MAP

Lode (X) Placer ( )



RECEIVED  
 BLM AZ STATE OFFICE

SCALE 1" = 1200 ft.

1. The above map depicts the SHARON 114 mining claim, which is located in Section(s) 35 Township 6S, Range 29E and Section(s) 2 Township 7S, Range 29E Gila & Salt River Meridian, GRAHAM and GREENLEE Counties, Arizona.
2. The type of corner and location monuments used are as follows: 2"X2"X5' WOOD POSTS.
3. The bearings and distances in degrees and feet between claim corners are as depicted on the map.

AMC456166




When Filed Return To:  
Darling Geomatics  
9040 S. Rita Rd, Ste 2350  
Tucson, AZ 85747

**LOCATION NOTICE FOR LODE MINING CLAIM**

NOTICE IS HEREBY GIVEN that the SHARON 115 lode mining claim has been located

By: Darling Geomatics  
9040 S. Rita Rd, Ste 2350  
Tucson, AZ 85747



The general course of this claim is NORTH TO SOUTH and it is situated in GRAHAM County, Arizona. This claim is 1500 feet in length and 600 feet in width.

This claim runs from the location monument on which this location notice is posted approximately 20 feet in a NORTHERLY direction to the NORTH end line and 1480 feet in an SOUTHERLY direction to the SOUTH end line.

This claim is marked by six monuments, one at each corner and one at the center of each end line of the claim.

The location monument on which this notice is posted is situated within Section 2, Township 7 SOUTH, Range 29 EAST, Gila & Salt River Meridian, Arizona and this claim encompasses portions of the following quarter section(s):

The NW ¼ of SEC 2, T7S, R29E, Gila & Salt River Meridian, Arizona.

The locality of this claim with reference to some natural object or permanent monument and additional information (if any) concerning its locality are as follows: THE NORTHEAST CORNER of the claim is located 683 feet South and 2518 feet East from the Northeast Corner of Section 3, T 7 S, R 29 E, Gila & Salt River Meridian, GRAHAM COUNTY, AZ.

DATED AND POSTED on the ground this 4 day of JUNE, 2019.

By: Jeff Schenck

Witness: Anthony Garcia

AGENT: Darling Geomatics, Ltd.

9040 South Rita Road, Suite 2350

Tucson, AZ 85747

AMC456167

ANC 456167

When Filed Return To:  
Darling Geomatics  
9040 S. Rita Rd, Ste 2350  
Tucson, AZ 85747

# LOCATION NOTICE FOR LODE MINING CLAIM

NOTICE IS HEREBY GIVEN that the SHARON 116 lode mining claim has been located

By: Darling Geomatics  
9040 S. Rita Rd, Ste 2350  
Tucson, AZ 85747

BLM  
Date  
Stamp

RECEIVED  
BLM AZ STATE OFFICE  
2019 JUL 22 A 8:00  
PHOENIX, ARIZONA

The general course of this claim is SOUTH TO NORTH and it is situated in GRAHAM County, Arizona. This claim is 1500 feet in length and 600 feet in width.

This claim runs from the location monument on which this location notice is posted approximately 20 feet in a SOUTHERLY direction to the SOUTH end line and 1480 feet in an NORTHERLY direction to the NORTH end line.

This claim is marked by six monuments, one at each corner and one at the center of each end line of the claim.

The location monument on which this notice is posted is situated within Section 2, Township 7 SOUTH, Range 29 EAST, Gila & Salt River Meridian, Arizona and this claim encompasses portions of the following quarter section(s):

The SW ¼ of SEC 35, T6S, R29E, and the NW ¼ of SEC 2, T7S, R29E, Gila & Salt River Meridian, Arizona.

The locality of this claim with reference to some natural object or permanent monument and additional information (if any) concerning its locality are as follows: THE NORTHEAST CORNER of the claim is located 817 feet North and 2518 feet East from the Northeast Corner of Section 3, T 7 S, R 29 E, Gila & Salt River Meridian, GRAHAM COUNTY, AZ.

DATED AND POSTED on the ground this 4 day of June, 2019.

By: [Signature]

Witness: [Signature]

AGENT: Darling Geomatics, Ltd.

9040 South Rita Road, Suite 2350

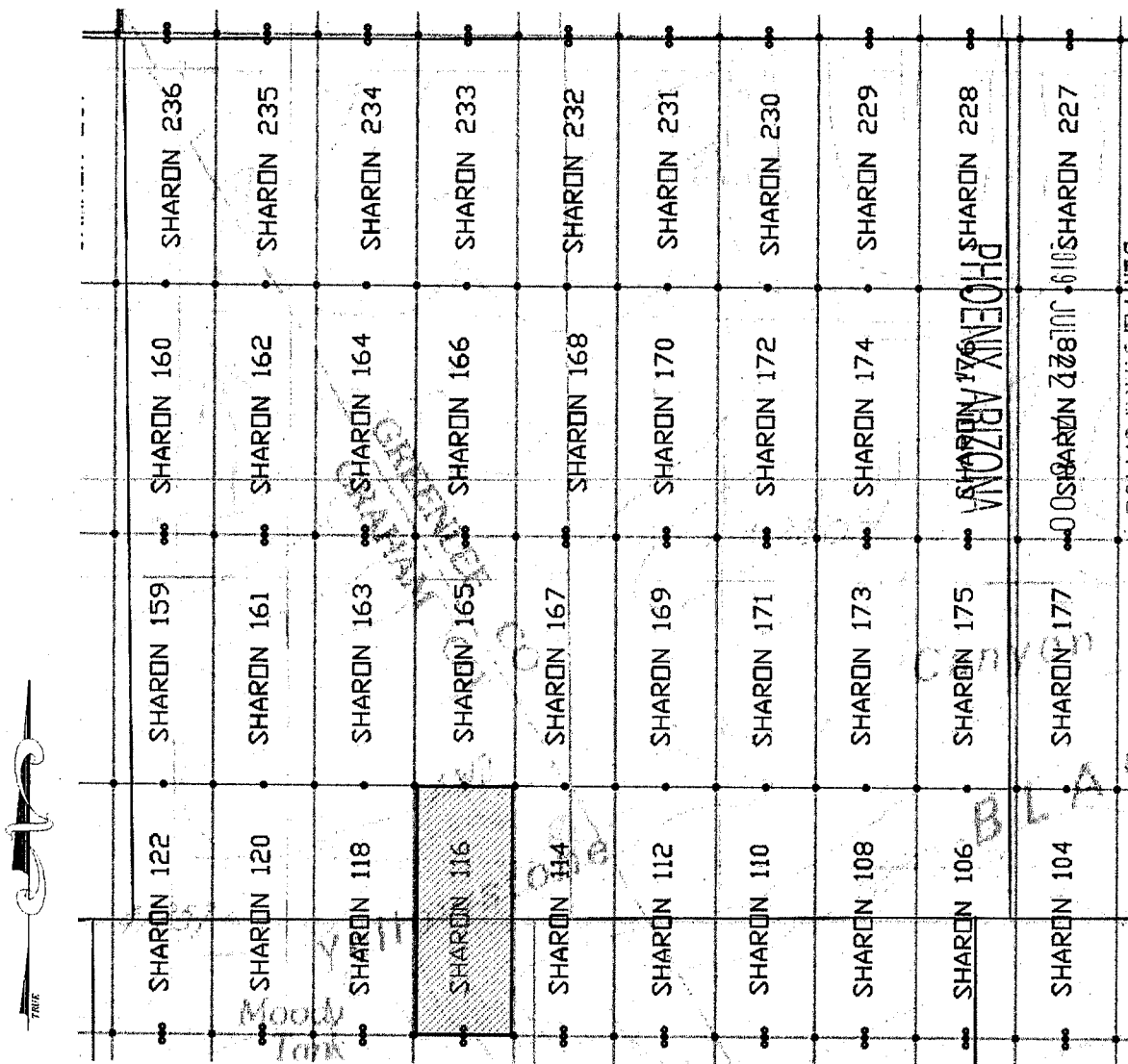
Tucson, AZ 85747

AMC456168

When Filed Return To:  
 Darling Geomatics  
 9040 S. Rita Rd, Ste 2350  
 Tucson, AZ 85747

# MINING CLAIM MAP

Lode (X) Placer ( )



SCALE 1" = 1200 ft.

1. The above map depicts the SHARON 116 mining claim, which is located in Section(s) 35 Township 6S, Range 29E and Section(s) 2 Township 7S, Range 29E Gila & Salt River Meridian, GRAHAM County, Arizona.
2. The type of corner and location monuments used are as follows: 2"X2"X5' WOOD POSTS.
3. The bearings and distances in degrees and feet between claim corners are as depicted on the map.

AMC456168,




When Filed Return To:  
Darling Geomatics  
9040 S. Rita Rd, Ste 2350  
Tucson, AZ 85747

**LOCATION NOTICE FOR LODE MINING CLAIM**

NOTICE IS HEREBY GIVEN that the SHARON 117 lode mining claim has been located

By: Darling Geomatics  
9040 S. Rita Rd, Ste 2350  
Tucson, AZ 85747



The general course of this claim is NORTH TO SOUTH and it is situated in GRAHAM County, Arizona. This claim is 1500 feet in length and 600 feet in width.

This claim runs from the location monument on which this location notice is posted approximately 20 feet in a NORTHERLY direction to the NORTH end line and 1480 feet in an SOUTHERLY direction to the SOUTH end line.

This claim is marked by six monuments, one at each corner and one at the center of each end line of the claim.

The location monument on which this notice is posted is situated within Section 2, Township 7 SOUTH, Range 29 EAST, Gila & Salt River Meridian, Arizona and this claim encompasses portions of the following quarter section(s):

The NW 1/4 of SEC 2, T7S, R29E, Gila & Salt River Meridian, Arizona.

The locality of this claim with reference to some natural object or permanent monument and additional information (if any) concerning its locality are as follows: THE NORTHEAST CORNER of the claim is located 683 feet South and 1918 feet East from the Northeast Corner of Section 3, T 7 S, R 29 E, Gila & Salt River Meridian, GRAHAM COUNTY, AZ.

DATED AND POSTED on the ground this 4 day of JUNE, 2019.

By: [Signature]

Witness: [Signature] [Signature]

AGENT: Darling Geomatics, Ltd.

9040 South Rita Road, Suite 2350

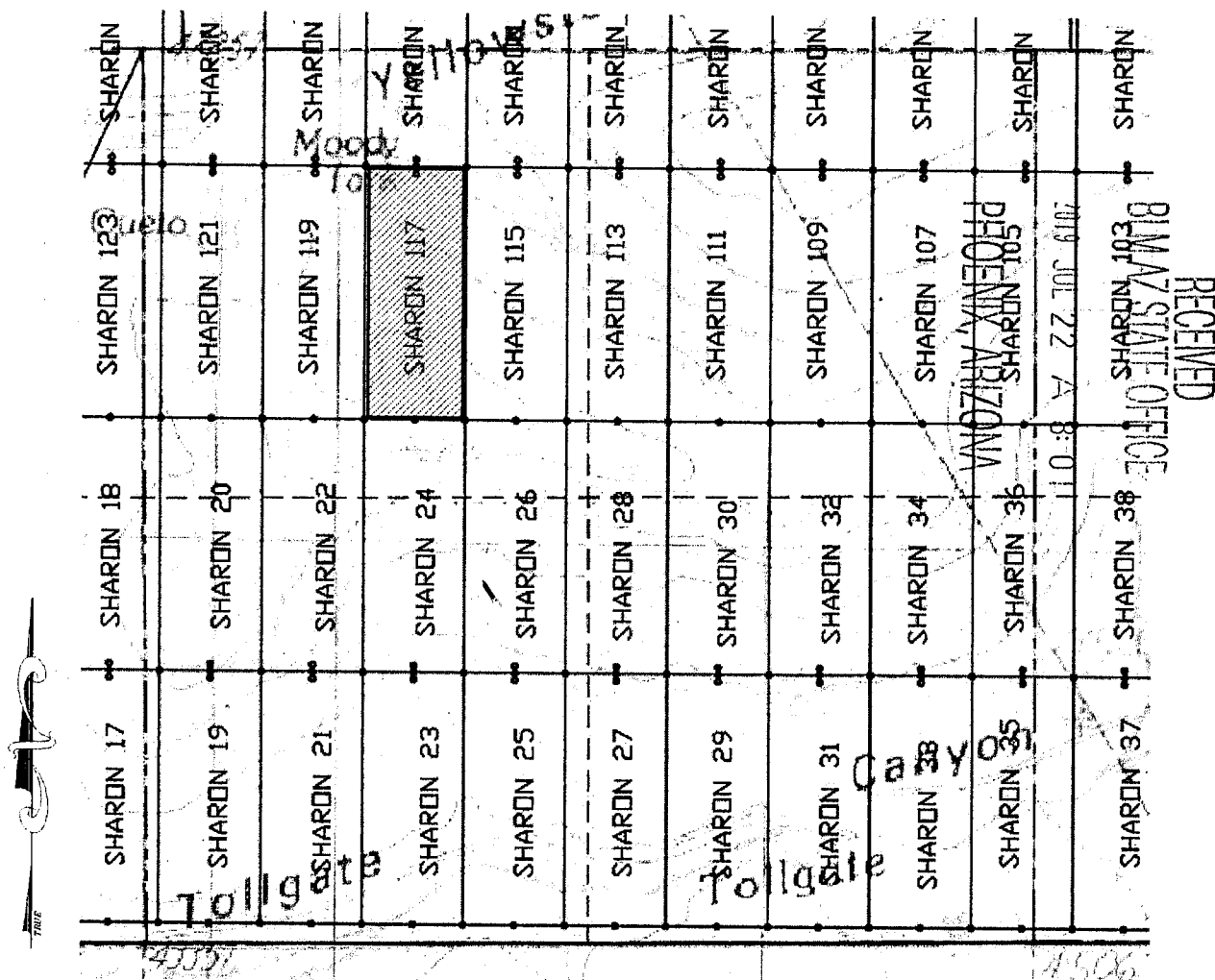
Tucson, AZ 85747

AMC456169

When Filed Return To:  
 Darling Geomatics  
 9040 S. Rita Rd, Ste 2350  
 Tucson, AZ 85747

# MINING CLAIM MAP

Lode (X) Placer ( )



SCALE 1" = 1200 ft.

1. The above map depicts the SHARON 117 mining claim, which is located in Section(s) 2 Township 7S, Range 29E, Gila & Salt River Meridian, GRAHAM County, Arizona.
2. The type of corner and location monuments used are as follows: 2"X2"X5' WOOD POSTS.
3. The bearings and distances in degrees and feet between claim corners are as depicted on the map.

When Filed Return To:  
Darling Geomatics  
9040 S. Rita Rd, Ste 2350  
Tucson, AZ 85747

**LOCATION NOTICE FOR LODE MINING CLAIM**

NOTICE IS HEREBY GIVEN that the SHARON 118 lode mining claim has been located

By: Darling Geomatics  
9040 S. Rita Rd, Ste 2350  
Tucson, AZ 85747

BLM  
Date  
Stamp

RECEIVED  
BLM AZ STATE OFFICE  
2019 JUL 22 A 8:0  
PHOENIX, ARIZONA

The general course of this claim is SOUTH TO NORTH and it is situated in GRAHAM County, Arizona. This claim is 1500 feet in length and 600 feet in width.

This claim runs from the location monument on which this location notice is posted approximately 20 feet in a SOUTHERLY direction to the SOUTH end line and 1480 feet in an NORTHERLY direction to the NORTH end line.

This claim is marked by six monuments, one at each corner and one at the center of each end line of the claim.

The location monument on which this notice is posted is situated within Section 2, Township 7 SOUTH, Range 29 EAST, Gila & Salt River Meridian, Arizona and this claim encompasses portions of the following quarter section(s):

The SW ¼ of SEC 35, T6S, R29E, and the NW ¼ of SEC 2, T7S, R29E, Gila & Salt River Meridian, Arizona.

The locality of this claim with reference to some natural object or permanent monument and additional information (if any) concerning its locality are as follows: THE NORTHEAST CORNER of the claim is located 817 feet North and 1918 feet East from the Northeast Corner of Section 3, T 7 S, R 29 E, Gila & Salt River Meridian, GRAHAM COUNTY, AZ.

DATED AND POSTED on the ground this 4 day of JUNE 2019.

By: [Signature]

Witness: [Signature] [Signature]

AGENT: Darling Geomatics, Ltd.

9040 South Rita Road, Suite 2350

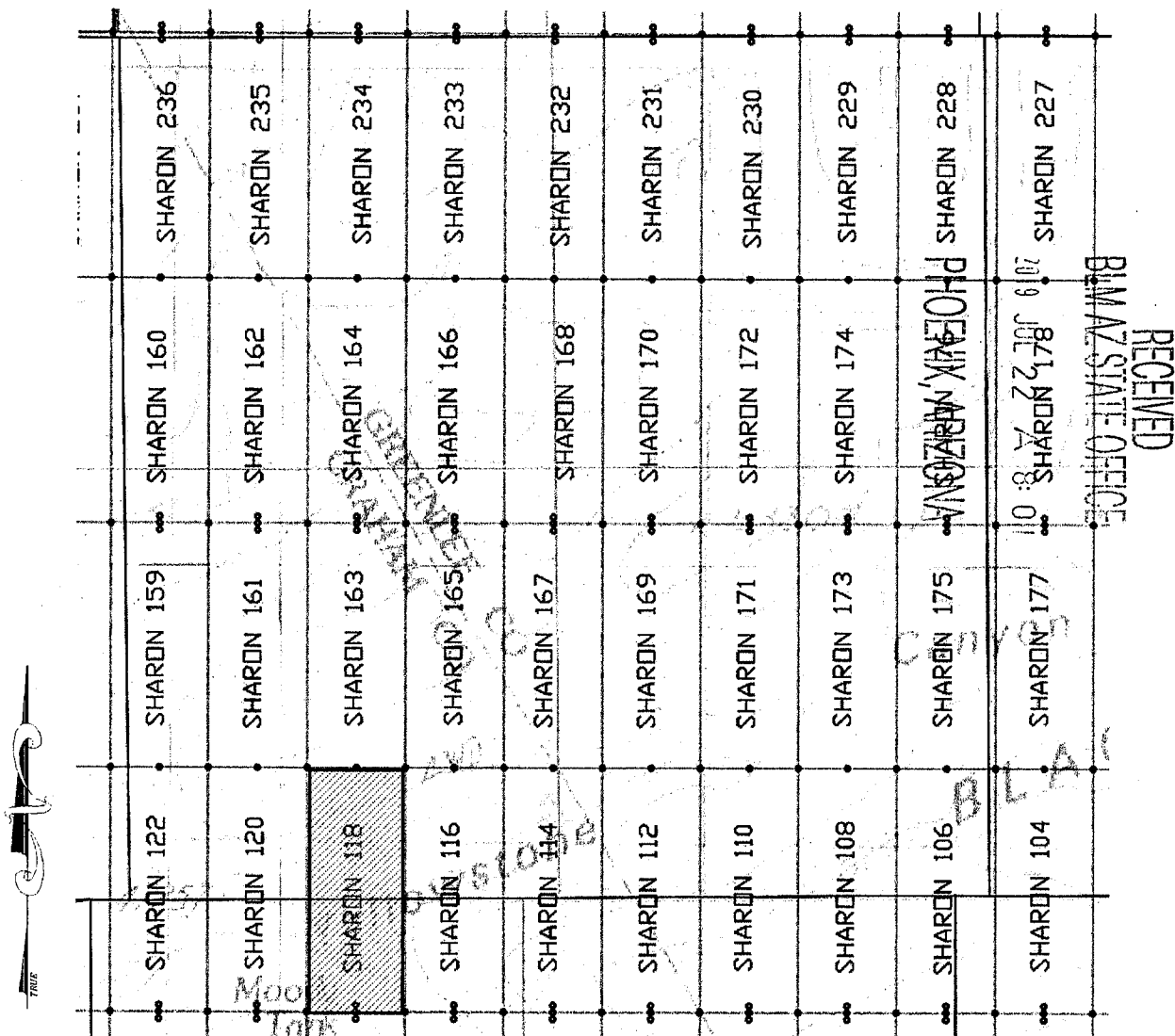
Tucson, AZ 85747

AMC456170

When Filed Return To:  
 Darling Geomatics  
 9040 S. Rita Rd, Ste 2350  
 Tucson, AZ 85747

# MINING CLAIM MAP

Node (X) Placer ( )



SCALE 1" = 1200 ft.

1. The above map depicts the SHARON 118 mining claim, which is located in Section(s) 35 Township 6S, Range 29E and Section(s) 2 Township 7S, Range 29E Gila & Salt River Meridian, GRAHAM County, Arizona.
2. The type of corner and location monuments used are as follows: 2"X2"X5' WOOD POSTS.
3. The bearings and distances in degrees and feet between claim corners are as depicted on the map.

AMC456170



When Filed Return To:  
Darling Geomatics  
9040 S. Rita Rd, Ste 2350  
Tucson, AZ 85747

**LOCATION NOTICE FOR LODE MINING CLAIM**

NOTICE IS HEREBY GIVEN that the SHARON 119 lode mining claim has been located

By: Darling Geomatics  
9040 S. Rita Rd, Ste 2350  
Tucson, AZ 85747

BLM  
Date  
Stamp

RECEIVED  
BLM AZ STATE OFFICE  
2019 JUL 22 A 8:01  
PHOENIX, ARIZONA

The general course of this claim is NORTH TO SOUTH and it is situated in GRAHAM County, Arizona. This claim is 1500 feet in length and 600 feet in width.

This claim runs from the location monument on which this location notice is posted approximately 20 feet in a NORTHERLY direction to the NORTH end line and 1480 feet in an SOUTHERLY direction to the SOUTH end line.

This claim is marked by six monuments, one at each corner and one at the center of each end line of the claim.

The location monument on which this notice is posted is situated within Section 2, Township 7 SOUTH, Range 29 EAST, Gila & Salt River Meridian, Arizona and this claim encompasses portions of the following quarter section(s):

The NW ¼ of SEC 2, T7S, R29E, Gila & Salt River Meridian, Arizona.

The locality of this claim with reference to some natural object or permanent monument and additional information (if any) concerning its locality are as follows: THE NORTHEAST CORNER of the claim is located 683 feet South and 1318 feet East from the Northeast Corner of Section 3, T 7 S, R 29 E, Gila & Salt River Meridian, GRAHAM COUNTY, AZ.

DATED AND POSTED on the ground this 4 day of JUNE, 2019.

By: Jeff Deane Jeff Deane

Witness: Anthony Perini

AGENT: Darling Geomatics, Ltd.

9040 South Rita Road, Suite 2350

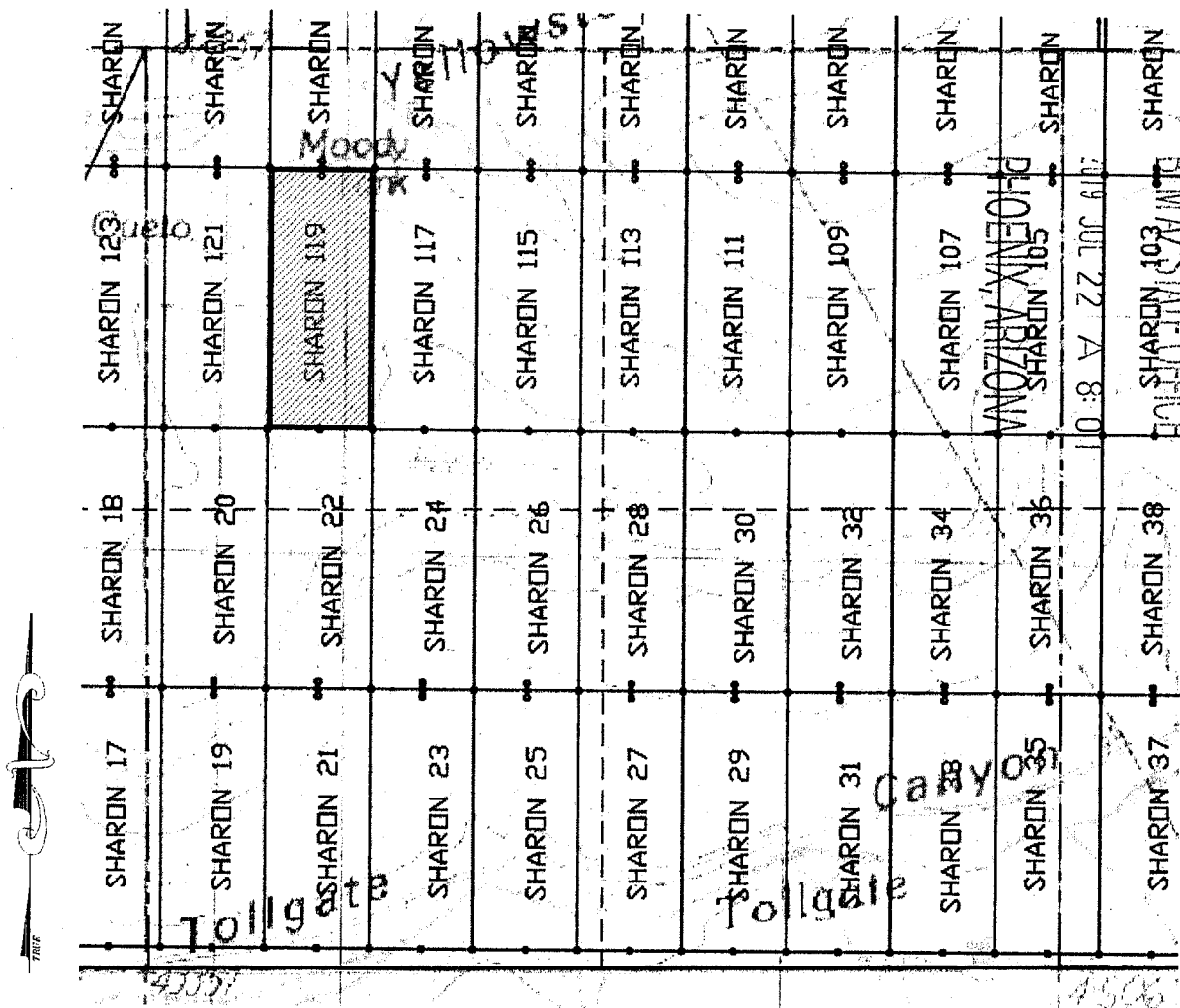
Tucson, AZ 85747

AMC456171

When Filed Return To:  
 Darling Geomatics  
 9040 S. Rita Rd, Ste 2350  
 Tucson, AZ 85747

# MINING CLAIM MAP

Lode (X) Placer ( )



SCALE 1" = 1200 ft.

1. The above map depicts the SHARON 119 mining claim, which is located in Section(s) 2 Township 7S, Range 29E, Gila & Salt River Meridian, GRAHAM County, Arizona.
2. The type of corner and location monuments used are as follows: 2"X2"X5' WOOD POSTS.
3. The bearings and distances in degrees and feet between claim corners are as depicted on the map.

AMC4561711

When Filed Return To:  
Darling Geomatics  
9040 S. Rita Rd, Ste 2350  
Tucson, AZ 85747

**LOCATION NOTICE FOR LODE MINING CLAIM**

NOTICE IS HEREBY GIVEN that the SHARON 120 lode mining claim has been located

By: Darling Geomatics  
9040 S. Rita Rd, Ste 2350  
Tucson, AZ 85747

BLM  
Date  
Stamp

RECEIVED  
BLM AZ STATE OFFICE  
2019 JUL 22 A 8:01  
PHOENIX, ARIZONA

The general course of this claim is SOUTH TO NORTH and it is situated in GRAHAM County, Arizona. This claim is 1500 feet in length and 600 feet in width.

This claim runs from the location monument on which this location notice is posted approximately 20 feet in a SOUTHERLY direction to the SOUTH end line and 1480 feet in an NORTHERLY direction to the NORTH end line.

This claim is marked by six monuments, one at each corner and one at the center of each end line of the claim.

The location monument on which this notice is posted is situated within Section 2, Township 7 SOUTH, Range 29 EAST, Gila & Salt River Meridian, Arizona and this claim encompasses portions of the following quarter section(s):

The SW ¼ of SEC 35, T6S, R29E, and the NW ¼ of SEC 2, T7S, R29E, Gila & Salt River Meridian, Arizona.

The locality of this claim with reference to some natural object or permanent monument and additional information (if any) concerning its locality are as follows: THE NORTHEAST CORNER of the claim is located 817 feet North and 1318 feet East from the Northeast Corner of Section 3, T 7 S, R 29 E, Gila & Salt River Meridian, GRAHAM COUNTY, AZ.

DATED AND POSTED on the ground this 4 day of June, 2019.

By: Jeff Schen

Witness: Anthony Garcia

AGENT: Darling Geomatics, Ltd.

9040 South Rita Road, Suite 2350

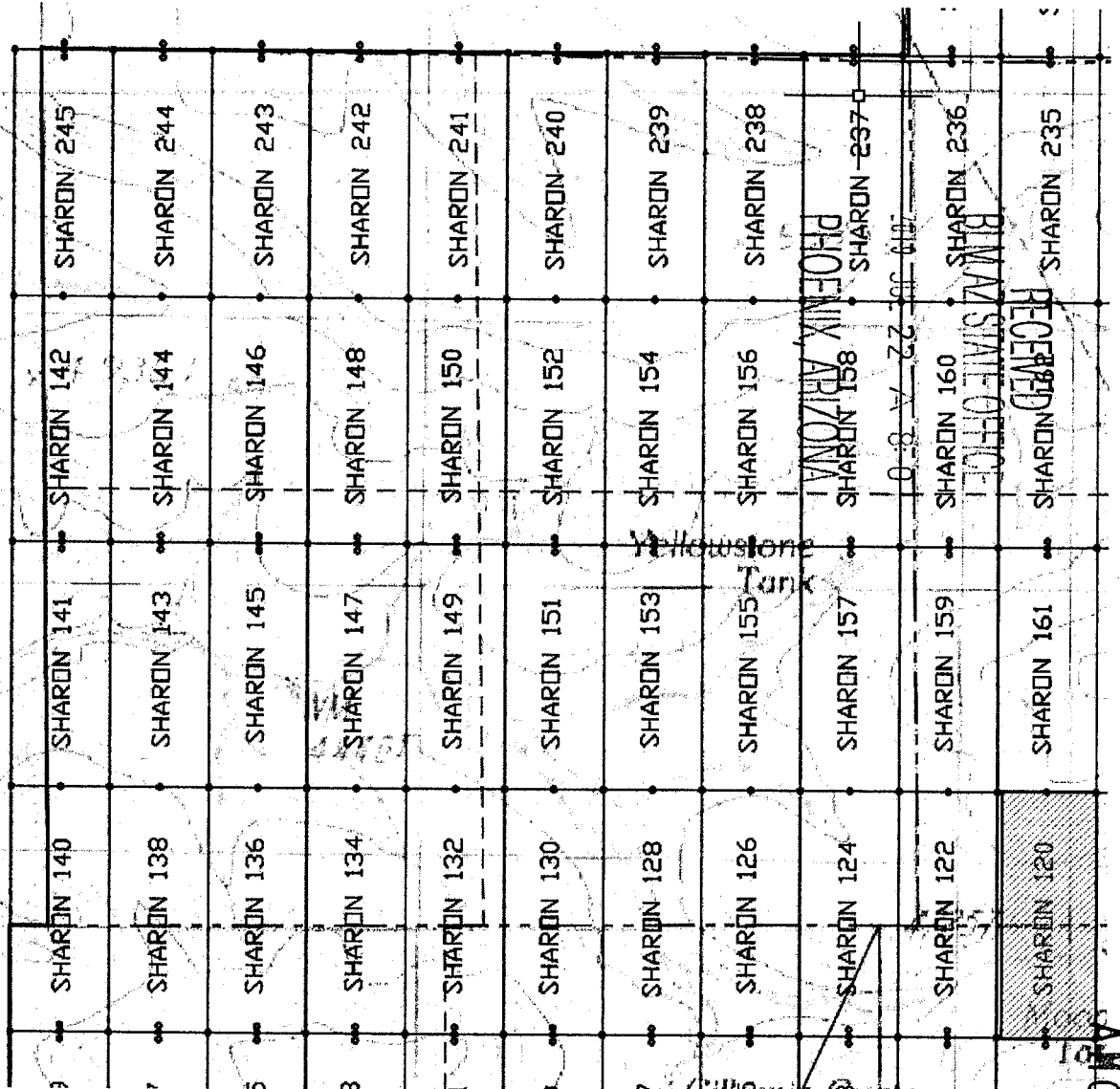
Tucson, AZ 85747

AMC456172

When Filed Return To:  
 Darling Geomatics  
 9040 S. Rita Rd, Ste 2350  
 Tucson, AZ 85747

# MINING CLAIM MAP

Lode (X) Placer ( )



SCALE 1" = 1200 ft.

1. The above map depicts the SHARON 120 mining claim, which is located in Section(s) 35 Township 6S, Range 29N and Section(s) 2 Township 7S, Range 29E Gila & Salt River Meridian, GRAHAM County, Arizona.
2. The type of corner and location monuments used are as follows: 2"X2"X5' WOOD POSTS.
3. The bearings and distances in degrees and feet between claim corners are as depicted on the map.

1954017




When Filed Return To:  
Darling Geomatics  
9040 S. Rita Rd, Ste 2350  
Tucson, AZ 85747

**LOCATION NOTICE FOR LODE MINING CLAIM**

NOTICE IS HEREBY GIVEN that the SHARON 121 lode mining claim has been located

By: Darling Geomatics  
9040 S. Rita Rd, Ste 2350  
Tucson, AZ 85747



The general course of this claim is NORTH TO SOUTH and it is situated in GRAHAM County, Arizona. This claim is 1500 feet in length and 600 feet in width.

This claim runs from the location monument on which this location notice is posted approximately 20 feet in a NORTHERLY direction to the NORTH end line and 1480 feet in an SOUTHERLY direction to the SOUTH end line.

This claim is marked by six monuments, one at each corner and one at the center of each end line of the claim.

The location monument on which this notice is posted is situated within Section 2, Township 7 SOUTH, Range 29 EAST, Gila & Salt River Meridian, Arizona and this claim encompasses portions of the following quarter section(s):

The NW ¼ of SEC 2, T7S, R29E, Gila & Salt River Meridian, Arizona.

The locality of this claim with reference to some natural object or permanent monument and additional information (if any) concerning its locality are as follows: THE NORTHEAST CORNER of the claim is located 683 feet South and 718 feet East from the Northeast Corner of Section 3, T 7 S, R 29 E, Gila & Salt River Meridian, GRAHAM COUNTY, AZ.

DATED AND POSTED on the ground this 4 day of JUNE, 2019.

By: Jeff Schan

Witness: [Signature] [Signature]

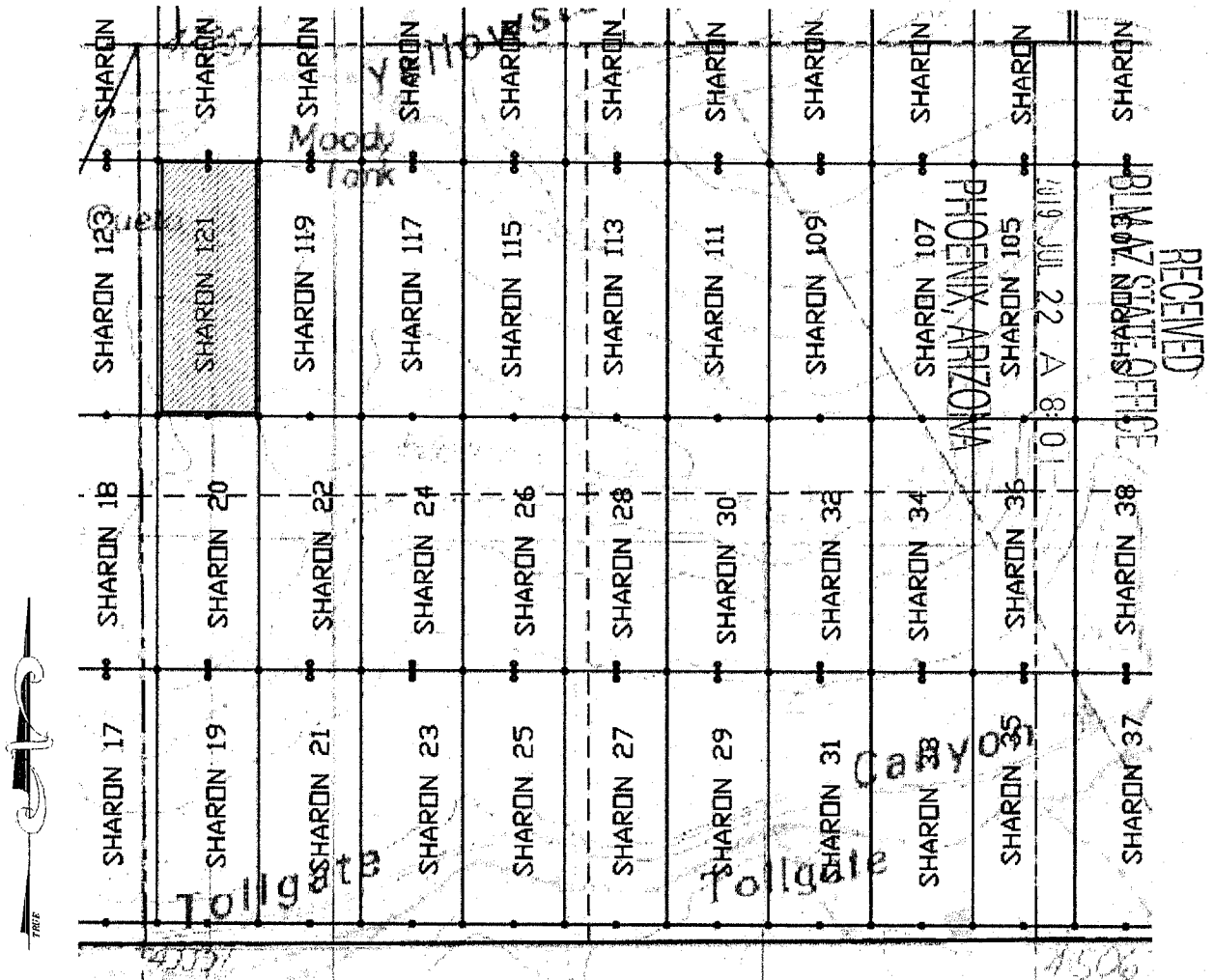
AGENT: Darling Geomatics, Ltd.  
9040 South Rita Road, Suite 2350  
Tucson, AZ 85747

AHC456173

When Filed Return To:  
Darling Geomatics  
9040 S. Rita Rd, Ste 2350  
Tucson, AZ 85747

### MINING CLAIM MAP

Lode (X) Placer ( )



SCALE 1" = 1200 ft.

1. The above map depicts the SHARON 121 mining claim, which is located in Section(s) 2 Township 7S, Range 29E, Gila & Salt River Meridian, GRAHAM County, Arizona.
2. The type of corner and location monuments used are as follows: 2"X2"X5' WOOD POSTS.
3. The bearings and distances in degrees and feet between claim corners are as depicted on the map.

When Filed Return To:  
Darling Geomatics  
9040 S. Rita Rd, Ste 2350  
Tucson, AZ 85747

**LOCATION NOTICE FOR LODE MINING CLAIM**

NOTICE IS HEREBY GIVEN that the SHARON 122 lode mining claim has been located

By: Darling Geomatics  
9040 S. Rita Rd, Ste 2350  
Tucson, AZ 85747

BLM  
Date  
Stamp

RECEIVED  
BLM AZ STATE OFFICE  
2019 JUL 22 A 8:01  
PHOENIX, ARIZONA

The general course of this claim is SOUTH TO NORTH and it is situated in GRAHAM County, Arizona. This claim is 1500 feet in length and 600 feet in width.

This claim runs from the location monument on which this location notice is posted approximately 20 feet in a SOUTHERLY direction to the SOUTH end line and 1480 feet in an NORTHERLY direction to the NORTH end line.

This claim is marked by six monuments, one at each corner and one at the center of each end line of the claim.

The location monument on which this notice is posted is situated within Section 2, Township 7 SOUTH, Range 29 EAST, Gila & Salt River Meridian, Arizona and this claim encompasses portions of the following quarter section(s):

The SW ¼ of SEC 35, T6S, R29E, the NW ¼ of SEC 2, T7S, R29E, and the SE ¼ of SEC 34, T6S, R29E Gila & Salt River Meridian, Arizona.

The locality of this claim with reference to some natural object or permanent monument and additional information (if any) concerning its locality are as follows: THE NORTHEAST CORNER of the claim is located 817 feet North and 718 feet East from the Northeast Corner of Section 3, T 7 S, R 29 E, Gila & Salt River Meridian, GRAHAM COUNTY, AZ.

DATED AND POSTED on the ground this 4 day of JUNE, 2019.

By: [Signature] BFF Schen

Witness: [Signature] [Signature]

AGENT: Darling Geomatics, Ltd.

9040 South Rita Road, Suite 2350

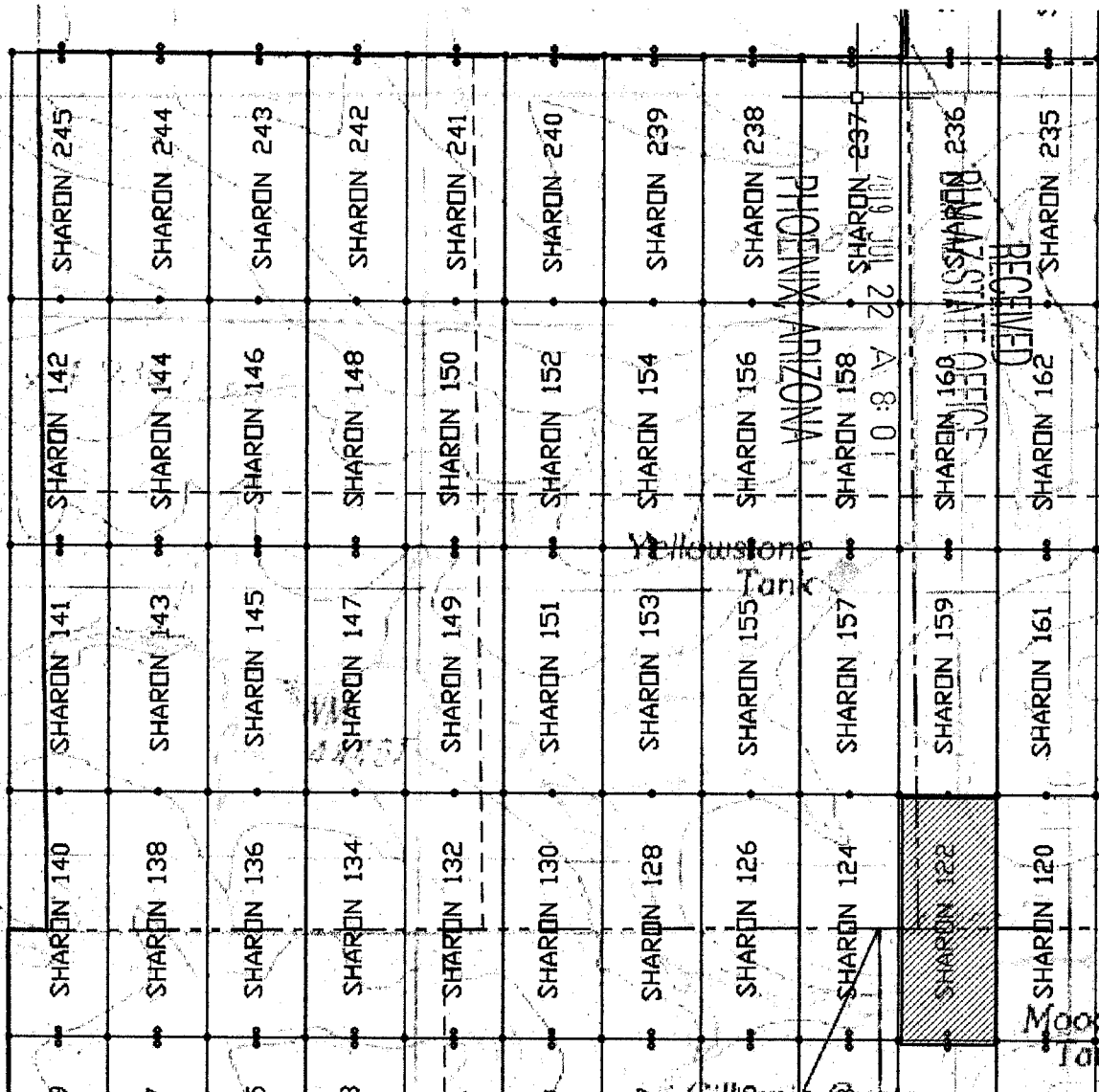
Tucson, AZ 85747

AMC456174

When Filed Return To:  
 Darling Geomatics  
 9040 S. Rita Rd, Ste 2350  
 Tucson, AZ 85747

# MINING CLAIM MAP

Lode (X) Placer ( )



SCALE 1" = 1200 ft.

1. The above map depicts the SHARON 122 mining claim, which is located in Section(s) 35 Township 6S, Range 29E, and Section(s) 34 Township 6S, Range 29E, Section(s) 2 Township 7S, Range 29E Gila & Salt River Meridian, GRAHAM County, Arizona.

2. The type of corner and location monuments used are as follows: 2"X2"X5' WOOD POSTS.

3. The bearings and distances in degrees and feet between claim corners are as depicted on the map.

AMC 456 74

When Filed Return To:  
Darling Geomatics  
9040 S. Rita Rd, Ste 2350  
Tucson, AZ 85747

**LOCATION NOTICE FOR LODE MINING CLAIM**

NOTICE IS HEREBY GIVEN that the SHARON 123 lode mining claim has been located

By: Darling Geomatics  
9040 S. Rita Rd, Ste 2350  
Tucson, AZ 85747

BLM  
Date  
Stamp

RECEIVED  
BLM AZ STATE OFFICE  
2019 JUL 22 A 8:01  
PHOENIX, ARIZONA

The general course of this claim is NORTH TO SOUTH and it is situated in GRAHAM County, Arizona. This claim is 1500 feet in length and 600 feet in width.

This claim runs from the location monument on which this location notice is posted approximately 20 feet in a NORTHERLY direction to the NORTH end line and 1480 feet in an SOUTHERLY direction to the SOUTH end line.

This claim is marked by six monuments, one at each corner and one at the center of each end line of the claim.

The location monument on which this notice is posted is situated within Section 3, Township 7 SOUTH, Range 29 EAST, Gila & Salt River Meridian, Arizona and this claim encompasses portions of the following quarter section(s):

The NE ¼ of SEC 3 and the NW ¼ of SEC 2, T7S, R29E, Gila & Salt River Meridian, Arizona.

The locality of this claim with reference to some natural object or permanent monument and additional information (if any) concerning its locality are as follows: THE NORTHEAST CORNER of the claim is located 683 feet South and 118 feet East from the Northeast Corner of Section 3, T 7 S, R 29 E, Gila & Salt River Meridian, GRAHAM COUNTY, AZ.

DATED AND POSTED on the ground this 4 day of JUNE, 2019.

By: [Signature]

Witness: [Signature]

AGENT: Darling Geomatics, Ltd.

9040 South Rita Road, Suite 2350

Tucson, AZ 85747

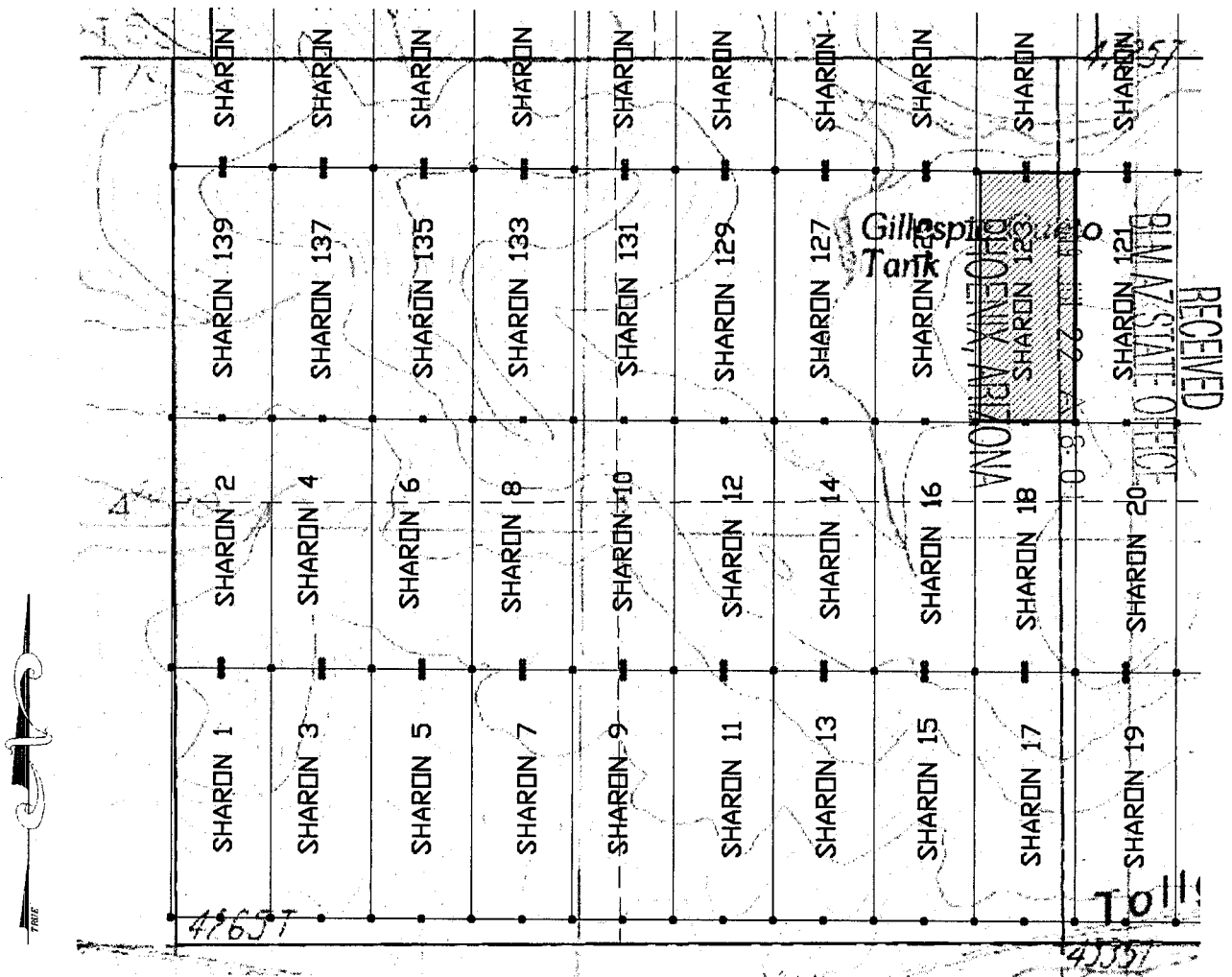
AMC456175



When Filed Return To:  
Darling Geomatics  
9040 S. Rita Rd, Ste 2350  
Tucson, AZ 85747

## MINING CLAIM MAP

Lode (X) Placer ( )



SCALE 1" = 1200 ft.

1. The above map depicts the SHARON 123 mining claim, which is located in Section(s) 3 and 2, Township 7S, Range 29E, Gila & Salt River Meridian, GRAHAM County, Arizona.
2. The type of corner and location monuments used are as follows: 2"X2"X5' WOOD POSTS.
3. The bearings and distances in degrees and feet between claim corners are as depicted on the map.

AMC456151

When Filed Return To:  
Darling Geomatics  
9040 S. Rita Rd, Ste 2350  
Tucson, AZ 85747

# LOCATION NOTICE FOR LODE MINING CLAIM

NOTICE IS HEREBY GIVEN that the SHARON 124 lode mining claim has been located

By: Darling Geomatics  
9040 S. Rita Rd, Ste 2350  
Tucson, AZ 85747

BLM  
Date  
Stamp

RECEIVED  
BLM AZ STATE OFFICE  
2019 JUL 22 A 8:01  
PHOENIX, ARIZONA

The general course of this claim is SOUTH TO NORTH and it is situated in GRAHAM County, Arizona. This claim is 1500 feet in length and 600 feet in width.

This claim runs from the location monument on which this location notice is posted approximately 20 feet in a SOUTHERLY direction to the SOUTH end line and 1480 feet in an NORTHERLY direction to the NORTH end line.

This claim is marked by six monuments, one at each corner and one at the center of each end line of the claim.

The location monument on which this notice is posted is situated within Section 3, Township 7 SOUTH, Range 29 EAST, Gila & Salt River Meridian, Arizona and this claim encompasses portions of the following quarter section(s):

The NE ¼ of SEC 3, T7S, R29E, the NW ¼ of SEC 2, T7S, R29E, and the SE ¼ of SEC 34, T6S, R29E Gila & Salt River Meridian, Arizona.

The locality of this claim with reference to some natural object or permanent monument and additional information (if any) concerning its locality are as follows: THE NORTHEAST CORNER of the claim is located 817 feet North and 118 feet East from the Northeast Corner of Section 3, T 7 S, R 29 E, Gila & Salt River Meridian, GRAHAM COUNTY, AZ.

DATED AND POSTED on the ground this 4 day of July, 2019.

By: [Signature] Jeff Schae

Witness: [Signature] Anthony Garcia

AGENT: Darling Geomatics, Ltd.

9040 South Rita Road, Suite 2350

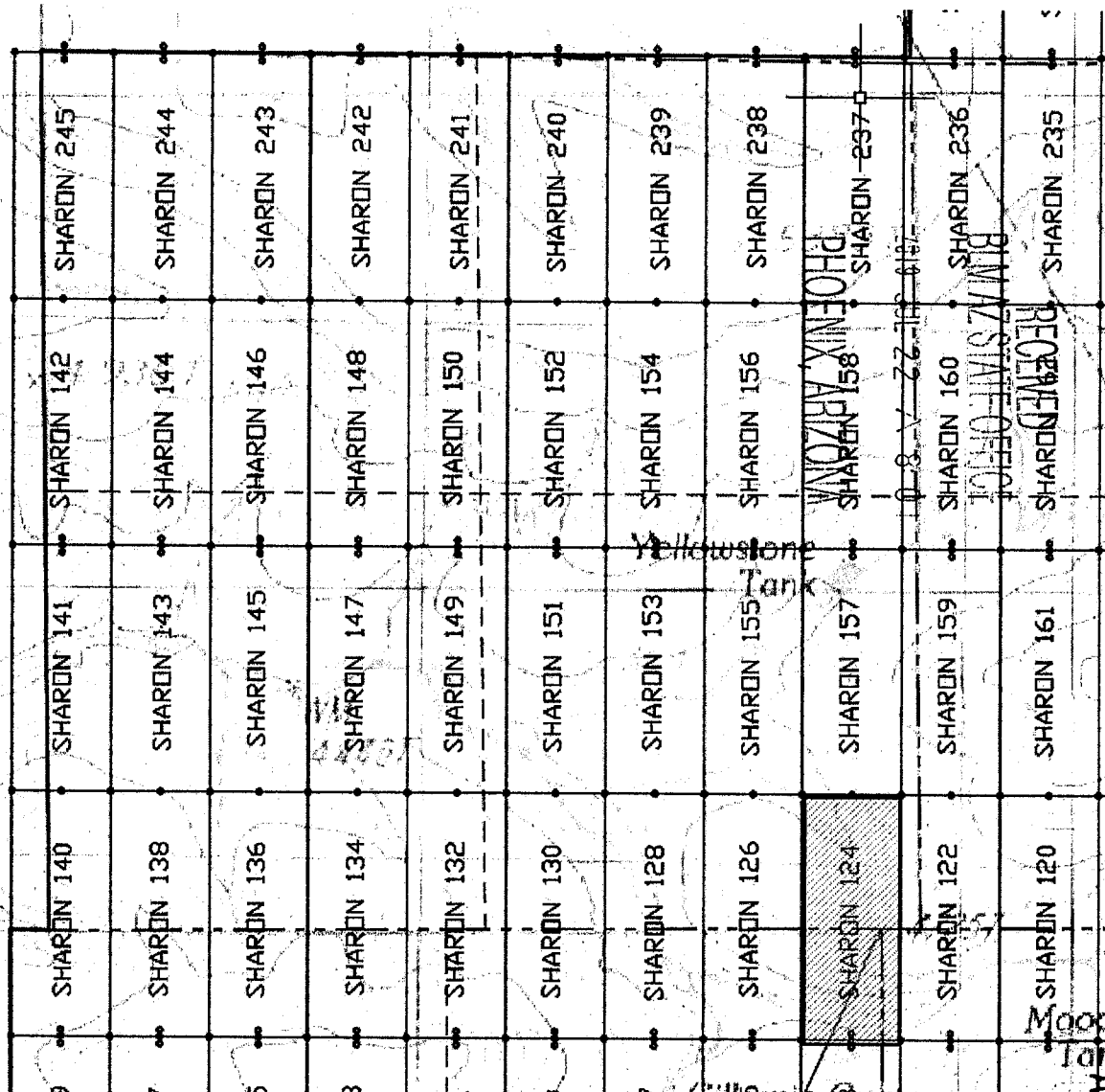
Tucson, AZ 85747

AMC456176

When Filed Return To:  
 Darling Geomatics  
 9040 S. Rita Rd, Ste 2350  
 Tucson, AZ 85747

# MINING CLAIM MAP

Lode (X) Placer ( )



SCALE 1" = 1200 ft.

1. The above map depicts the SHARON 124 mining claim, which is located in Section(s) 3 Township 7S, Range 29E and Section(s) 34 Township 6S, Range 29E, Section(s) 2 Township 7S, Range 29E Gila & Salt River Meridian, GRAHAM County, Arizona.

2. The type of corner and location monuments used are as follows: 2"X2"X5' WOOD POSTS.

3. The bearings and distances in degrees and feet between claim corners are as depicted on the map.


95404V

When Filed Return To:  
Darling Geomatics  
9040 S. Rita Rd, Ste 2350  
Tucson, AZ 85747

# LOCATION NOTICE FOR LODE MINING CLAIM

NOTICE IS HEREBY GIVEN that the SHARON 125 lode mining claim has been located

By: Darling Geomatics  
9040 S. Rita Rd, Ste 2350  
Tucson, AZ 85747



The general course of this claim is NORTH TO SOUTH and it is situated in GRAHAM County, Arizona. This claim is 1500 feet in length and 600 feet in width.

This claim runs from the location monument on which this location notice is posted approximately 20 feet in a NORTHERLY direction to the NORTH end line and 1480 feet in an SOUTHERLY direction to the SOUTH end line.

This claim is marked by six monuments, one at each corner and one at the center of each end line of the claim.

The location monument on which this notice is posted is situated within Section 3, Township 7 SOUTH, Range 29 EAST, Gila & Salt River Meridian, Arizona and this claim encompasses portions of the following quarter section(s):

The NE ¼ of SEC 3, T7S, R29E, Gila & Salt River Meridian, Arizona.

The locality of this claim with reference to some natural object or permanent monument and additional information (if any) concerning its locality are as follows: THE NORTHEAST CORNER of the claim is located 683 feet South and 482 feet West from the Northeast Corner of Section 3, T 7 S, R 29 E, Gila & Salt River Meridian, GRAHAM COUNTY, AZ.

DATED AND POSTED on the ground this 9 day of July, 2019.

By: [Signature]

Witness: [Signature]

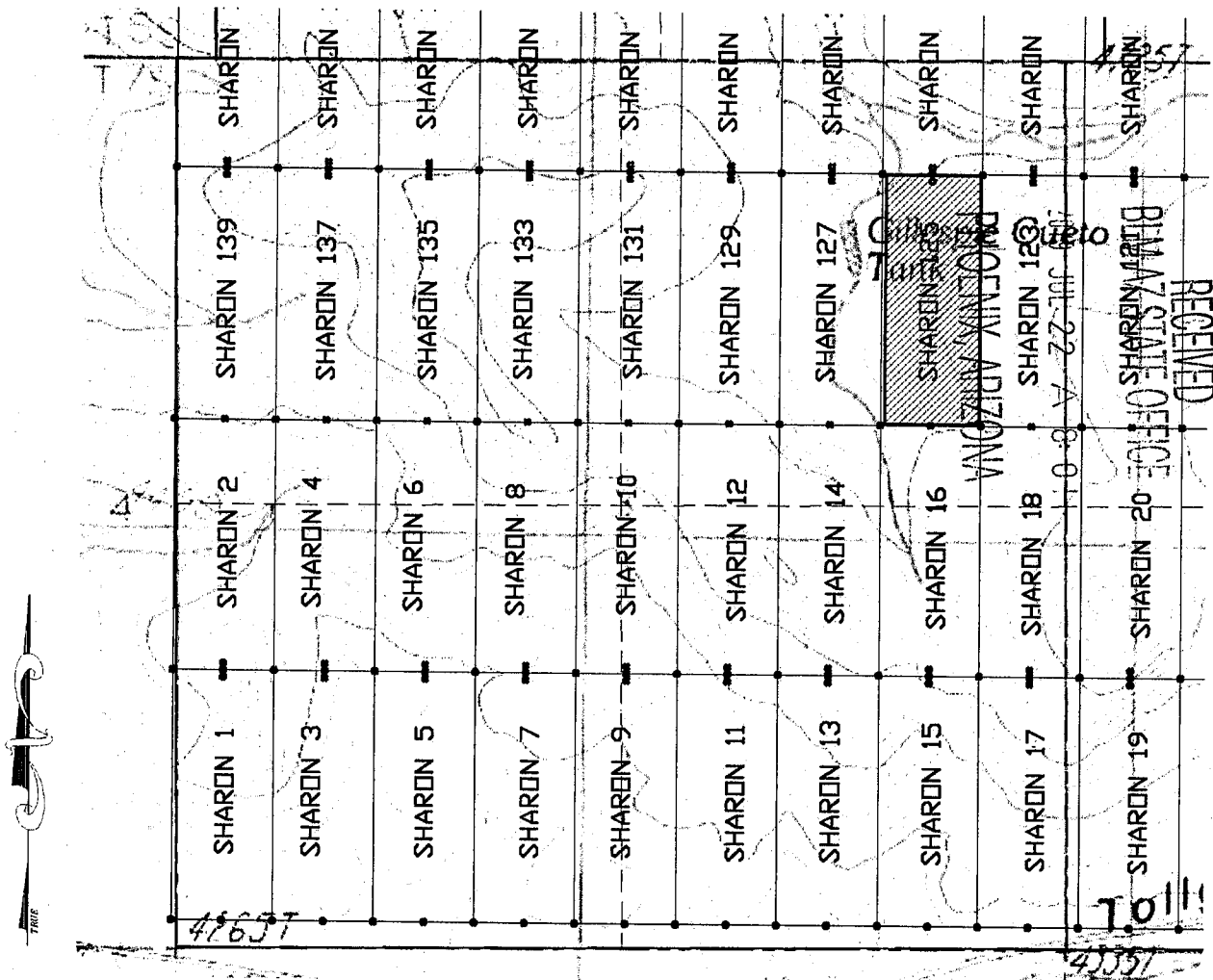
AGENT: Darling Geomatics, Ltd.  
9040 South Rita Road, Suite 2350  
Tucson, AZ 85747

AMC456177

When Filed Return To:  
Darling Geomatics  
9040 S. Rita Rd, Ste 2350  
Tucson, AZ 85747

## MINING CLAIM MAP

Loade (X) Placer ( )



SCALE 1" = 1200 ft.

1. The above map depicts the SHARON 125 mining claim, which is located in Section(s) 3 Township 7S, Range 29E, Gila & Salt River Meridian, GRAHAM County, Arizona.
2. The type of corner and location monuments used are as follows: 2"X2"X5' WOOD POSTS.
3. The bearings and distances in degrees and feet between claim corners are as depicted on the map.

AMC456177




When Filed Return To:  
Darling Geomatics  
9040 S. Rita Rd, Ste 2350  
Tucson, AZ 85747

# LOCATION NOTICE FOR LODE MINING CLAIM

NOTICE IS HEREBY GIVEN that the SHARON 126 lode mining claim has been located

By: Darling Geomatics  
9040 S. Rita Rd, Ste 2350  
Tucson, AZ 85747



The general course of this claim is SOUTH TO NORTH and it is situated in GRAHAM County, Arizona. This claim is 1500 feet in length and 600 feet in width.

This claim runs from the location monument on which this location notice is posted approximately 20 feet in a SOUTHERLY direction to the SOUTH end line and 1480 feet in an NORTHERLY direction to the NORTH end line.

This claim is marked by six monuments, one at each corner and one at the center of each end line of the claim.

The location monument on which this notice is posted is situated within Section 3, Township 7 SOUTH, Range 29 EAST, Gila & Salt River Meridian, Arizona and this claim encompasses portions of the following quarter section(s):

The NE ¼ of SEC 3, T7S, R29E, and the SE ¼ of SEC 34, T6S, R29E Gila & Salt River Meridian, Arizona.

The locality of this claim with reference to some natural object or permanent monument and additional information (if any) concerning its locality are as follows: THE NORTHEAST CORNER of the claim is located 817 feet North and 482 feet West from the Northeast Corner of Section 3, T 7 S, R 29 E, Gila & Salt River Meridian, GRAHAM COUNTY, AZ.

DATED AND POSTED on the ground this 4 day of JUNE, 2019.

By: [Signature]

Witness: [Signature]

AGENT: Darling Geomatics, Ltd.  
9040 South Rita Road, Suite 2350  
Tucson, AZ 85747

AMC456178



When Filed Return To:  
Darling Geomatics  
9040 S. Rita Rd, Ste 2350  
Tucson, AZ 85747

**LOCATION NOTICE FOR LODE MINING CLAIM**

NOTICE IS HEREBY GIVEN that the SHARON 127 lode mining claim has been located

By: Darling Geomatics  
9040 S. Rita Rd, Ste 2350  
Tucson, AZ 85747

BLM  
Date  
Stamp

RECEIVED  
BLM AZ STATE OFFICE  
2019 JUL 22 A 8:01  
PHOENIX, ARIZONA

The general course of this claim is NORTH TO SOUTH and it is situated in GRAHAM County, Arizona. This claim is 1500 feet in length and 600 feet in width.

This claim runs from the location monument on which this location notice is posted approximately 20 feet in a NORTHERLY direction to the NORTH end line and 1480 feet in an SOUTHERLY direction to the SOUTH end line.


This claim is marked by six monuments, one at each corner and one at the center of each end line of the claim.


The location monument on which this notice is posted is situated within Section 3, Township 7 SOUTH, Range 29 EAST, Gila & Salt River Meridian, Arizona and this claim encompasses portions of the following quarter section(s):

The NE ¼ of SEC 3, T7S, R29E, Gila & Salt River Meridian, Arizona.

The locality of this claim with reference to some natural object or permanent monument and additional information (if any) concerning its locality are as follows: THE NORTHEAST CORNER of the claim is located 683 feet south and 1082 feet West from the Northeast Corner of Section 3, T 7 S, R 29 E, Gila & Salt River Meridian, GRAHAM COUNTY, AZ.

DATED AND POSTED on the ground this 4<sup>TH</sup> day of JUNE, 2019.

By: NEIL SACKETT 

Witness DEL KARTANER 

AGENT: Darling Geomatics, Ltd.

9040 South Rita Road, Suite 2350

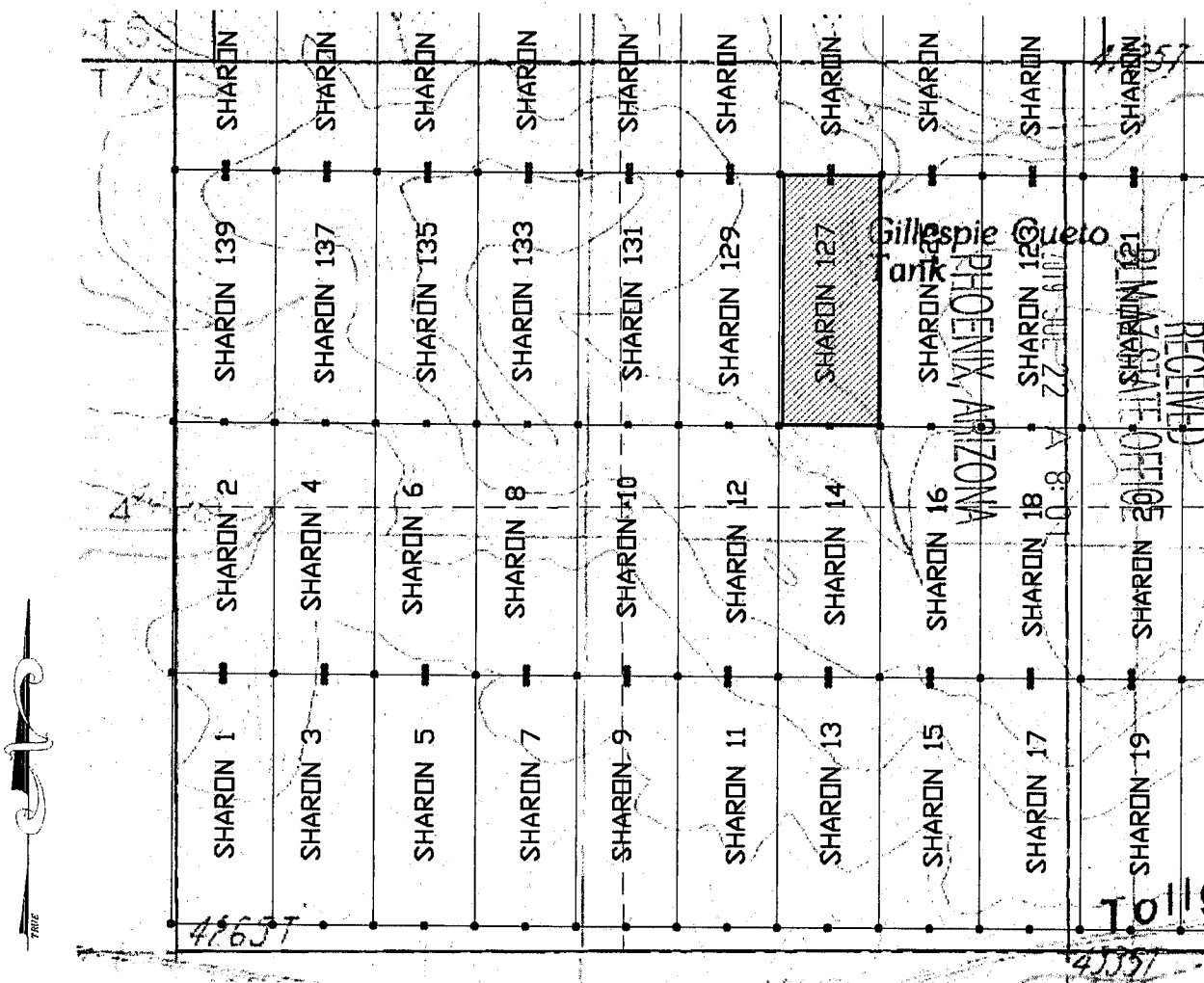
Tucson, AZ 85747

AMC 456179

When Filed Return To:  
 Darling Geomatics  
 9040 S. Rita Rd, Ste 2350  
 Tucson, AZ 85747

# MINING CLAIM MAP

Lode (X) Placer ( )



SCALE 1" = 1200 ft.

1. The above map depicts the SHARON 127 mining claim, which is located in Section(s) 3 Township 7S, Range 29E, Gila & Salt River Meridian, GRAHAM County, Arizona.
2. The type of corner and location monuments used are as follows: 2"X2"X5' WOOD POSTS.
3. The bearings and distances in degrees and feet between claim corners are as depicted on the map.

AMC456179

When Filed Return To:  
Darling Geomatics  
9040 S. Rita Rd, Ste 2350  
Tucson, AZ 85747

**LOCATION NOTICE FOR LODE MINING CLAIM**

NOTICE IS HEREBY GIVEN that the SHARON 128 lode mining claim has been located

By: Darling Geomatics  
9040 S. Rita Rd, Ste 2350  
Tucson, AZ 85747

BLM  
Date  
Stamp

RECEIVED  
BLM AZ STATE OFFICE  
2019 JUL 22 A 8:01  
PHOENIX, ARIZONA

The general course of this claim is SOUTH TO NORTH and it is situated in GRAHAM County, Arizona. This claim is 1500 feet in length and 600 feet in width.

This claim runs from the location monument on which this location notice is posted approximately 20 feet in a SOUTHERLY direction to the SOUTH end line and 1480 feet in an NORTHERLY direction to the NORTH end line. This claim is marked by six monuments, one at each corner and one at the center of each end line of the claim.

The location monument on which this notice is posted is situated within Section 3, Township 7 SOUTH, Range 29 EAST, Gila & Salt River Meridian, Arizona and this claim encompasses portions of the following quarter section(s):  
The NE ¼ of SEC 3, T7S, R29E, and the SE ¼ of SEC 34, T6S, R29E Gila & Salt River Meridian, Arizona.

The locality of this claim with reference to some natural object or permanent monument and additional information (if any) concerning its locality are as follows: THE NORTHEAST CORNER of the claim is located 817 feet North and 1082 feet West from the Northeast Corner of Section 3, T 7 S, R 29 E, Gila & Salt River Meridian, GRAHAM COUNTY, AZ.

DATED AND POSTED on the ground this 4<sup>TH</sup> day of JUNE, 2019.

By: NEIL JUCKETT

Witness JOEL KARTHEIMER

AGENT: Darling Geomatics, Ltd.  
9040 South Rita Road, Suite 2350  
Tucson, AZ 85747

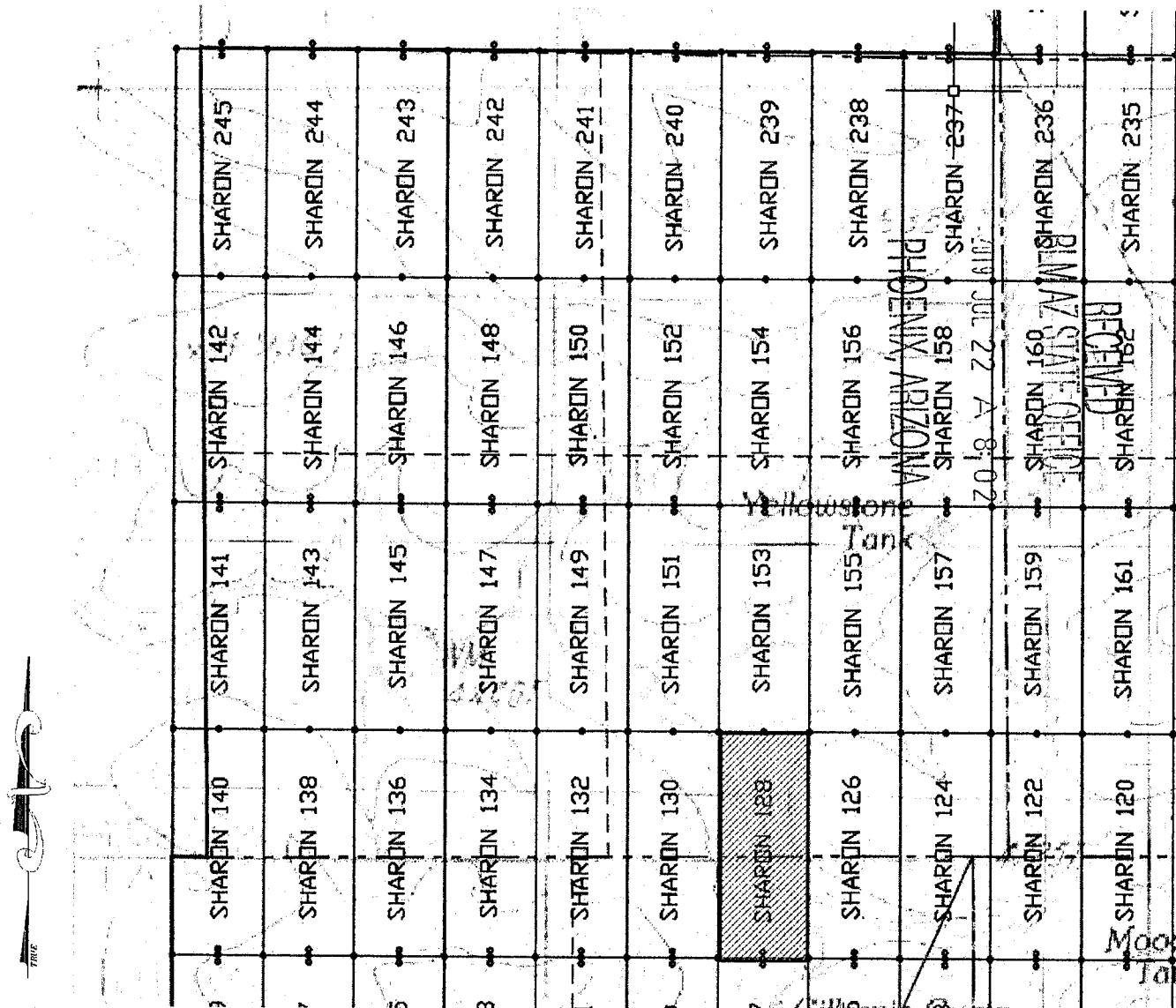
AMC 456180



When Filed Return To:  
 Darling Geomatics  
 9040 S. Rita Rd, Ste 2350  
 Tucson, AZ 85747

# MINING CLAIM MAP

Lode (X) Placer ( )



SCALE 1" = 1200 ft.

1. The above map depicts the SHARON 128 mining claim, which is located in Section(s) 3 Township 7S, Range 29E and Section(s) 34 Township 6S, Range 29E, Gila & Salt River Meridian, GRAHAM County, Arizona.
2. The type of corner and location monuments used are as follows: 2"X2"X5' WOOD POSTS.
3. The bearings and distances in degrees and feet between claim corners are as depicted on the map.

08105180

When Filed Return To:  
Darling Geomatics  
9040 S. Rita Rd, Ste 2350  
Tucson, AZ 85747

**LOCATION NOTICE FOR LODE MINING CLAIM**

NOTICE IS HEREBY GIVEN that the SHARON 129 lode mining claim has been located

By: Darling Geomatics  
9040 S. Rita Rd, Ste 2350  
Tucson, AZ 85747

BLM  
Date  
Stamp

RECEIVED  
BLM AZ STATE OFFICE  
2019 JUL 22 A 8:02  
PHOENIX, ARIZONA

The general course of this claim is NORTH TO SOUTH and it is situated in GRAHAM County, Arizona. This claim is 1500 feet in length and 600 feet in width.

This claim runs from the location monument on which this location notice is posted approximately 20 feet in a NORTHERLY direction to the NORTH end line and 1480 feet in an SOUTHERLY direction to the SOUTH end line.

This claim is marked by six monuments, one at each corner and one at the center of each end line of the claim.

The location monument on which this notice is posted is situated within Section 3, Township 7 SOUTH, Range 29 EAST, Gila & Salt River Meridian, Arizona and this claim encompasses portions of the following quarter section(s):

The NE ¼ of SEC 3, T7S, R29E, Gila & Salt River Meridian, Arizona.

The locality of this claim with reference to some natural object or permanent monument and additional information (if any) concerning its locality are as follows: THE NORTHEAST CORNER of the claim is located 683 feet south and 1682 feet West from the Northeast Corner of Section 3, T 7 S, R 29 E, Gila & Salt River Meridian, GRAHAM COUNTY, AZ.

DATED AND POSTED on the ground this 4<sup>TH</sup> day of JUNE, 2019.

By: Neil Juckett NEIL JUCKETT

Witness JOEL FARTCHNER JOEL FARTCHNER

AGENT: Darling Geomatics, Ltd.

9040 South Rita Road, Suite 2350

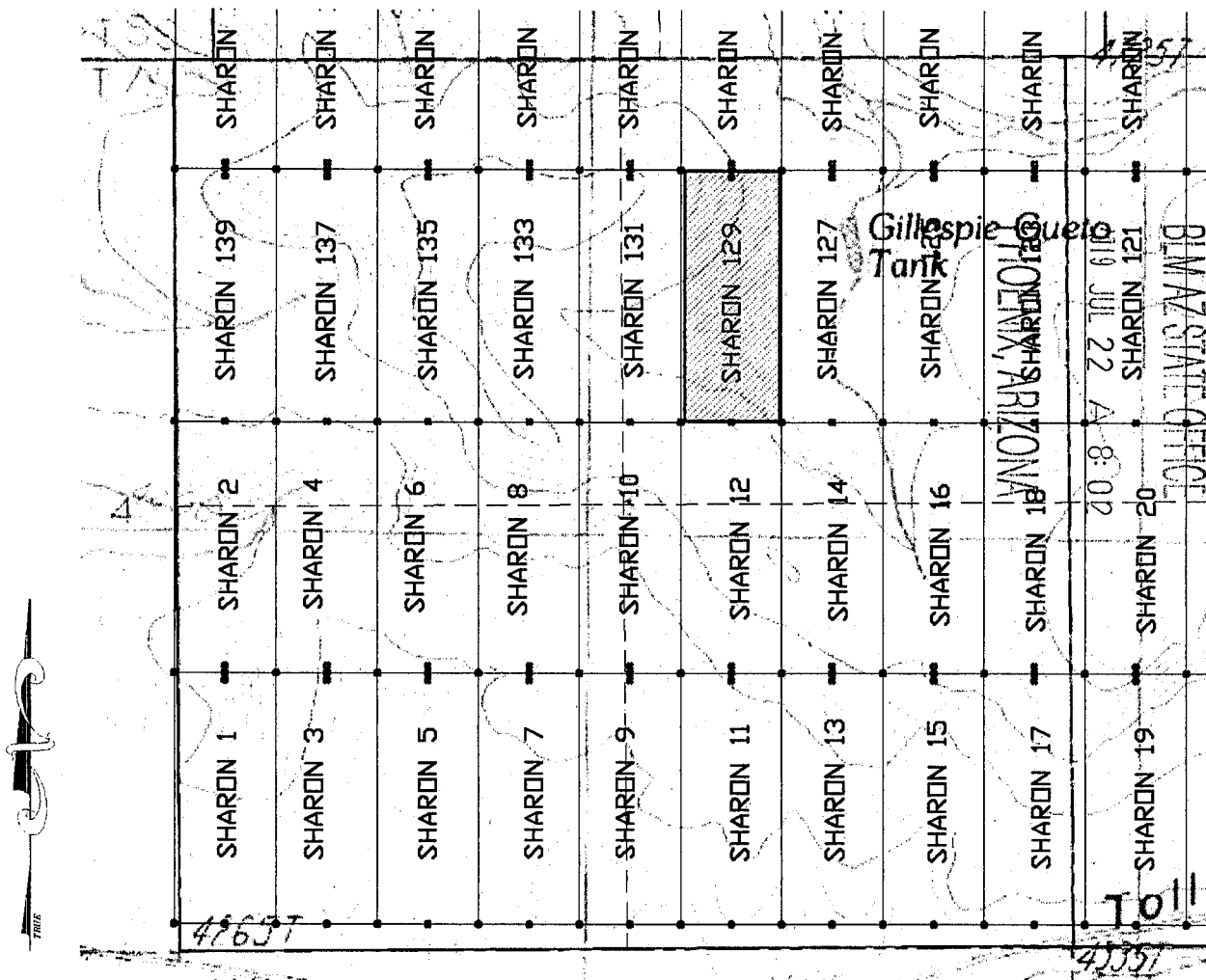
Tucson, AZ 85747

AMC456181

When Filed Return To:  
 Darling Geomatics  
 9040 S. Rita Rd, Ste 2350  
 Tucson, AZ 85747

# MINING CLAIM MAP

Lode (X) Placer ( )



SCALE 1" = 1200 ft.

1. The above map depicts the SHARON 129 mining claim, which is located in Section(s) 3 Township 7S, Range 29E, Gila & Salt River Meridian, GRAHAM County, Arizona.
2. The type of corner and location monuments used are as follows: 2"X2"X5' WOOD POSTS.
3. The bearings and distances in degrees and feet between claim corners are as depicted on the map.

AMC456181

When Filed Return To:  
Darling Geomatics  
9040 S. Rita Rd, Ste 2350  
Tucson, AZ 85747

**LOCATION NOTICE FOR LODE MINING CLAIM**

NOTICE IS HEREBY GIVEN that the SHARON 130 lode mining claim has been located

By: Darling Geomatics  
9040 S. Rita Rd, Ste 2350  
Tucson, AZ 85747

BLM  
Date  
Stamp

RECEIVED  
BLM AZ STATE OFFICE  
2019 JUL 22 A 8:02  
PHOENIX, ARIZONA

The general course of this claim is SOUTH TO NORTH and it is situated in GRAHAM County, Arizona. This claim is 1500 feet in length and 600 feet in width.

This claim runs from the location monument on which this location notice is posted approximately 20 feet in a SOUTHERLY direction to the SOUTH end line and 1480 feet in an NORTHERLY direction to the NORTH end line.

This claim is marked by six monuments, one at each corner and one at the center of each end line of the claim.

The location monument on which this notice is posted is situated within Section 3, Township 7 SOUTH, Range 29 EAST, Gila & Salt River Meridian, Arizona and this claim encompasses portions of the following quarter section(s):

The NE ¼ of SEC 3, T7S, R29E, and the SE ¼ of SEC 34, T6S, R29E Gila & Salt River Meridian, Arizona.

The locality of this claim with reference to some natural object or permanent monument and additional information (if any) concerning its locality are as follows: THE NORTHEAST CORNER of the claim is located 817 feet North and 1682 feet West from the Northeast Corner of Section 3, T 7 S, R 29 E, Gila & Salt River Meridian, GRAHAM COUNTY, AZ.

DATED AND POSTED on the ground this 4<sup>TH</sup> day of JUNE, 2019.

By: NEIL JUCKETT

Witness JOEL KARTCHNER

AGENT: Darling Geomatics, Ltd.

9040 South Rita Road, Suite 2350

Tucson, AZ 85747

AMC456182

45618




When Filed Return To:  
Darling Geomatics  
9040 S. Rita Rd, Ste 2350  
Tucson, AZ 85747

**LOCATION NOTICE FOR LODE MINING CLAIM**

NOTICE IS HEREBY GIVEN that the SHARON 131 lode mining claim has been located

By: Darling Geomatics  
9040 S. Rita Rd, Ste 2350  
Tucson, AZ 85747



The general course of this claim is NORTH TO SOUTH and it is situated in GRAHAM County, Arizona. This claim is 1500 feet in length and 600 feet in width.

This claim runs from the location monument on which this location notice is posted approximately 20 feet in a NORTHERLY direction to the NORTH end line and 1480 feet in an SOUTHERLY direction to the SOUTH end line.

This claim is marked by six monuments, one at each corner and one at the center of each end line of the claim.

The location monument on which this notice is posted is situated within Section 3, Township 7 SOUTH, Range 29 EAST, Gila & Salt River Meridian, Arizona and this claim encompasses portions of the following quarter section(s):

The NW ¼ and the NE ¼ of SEC 3, T7S, R29E, Gila & Salt River Meridian, Arizona.

The locality of this claim with reference to some natural object or permanent monument and additional information (if any) concerning its locality are as follows: THE NORTHEAST CORNER of the claim is located 683 feet south and 2282 feet West from the Northeast Corner of Section 3, T 7 S, R 29 E, Gila & Salt River Meridian, GRAHAM COUNTY, AZ.

DATED AND POSTED on the ground this 4<sup>TH</sup> day of JUNE, 2019.

By: Neil Juckett NEIL JUCKETT

Witness JOEL KARTCHNER

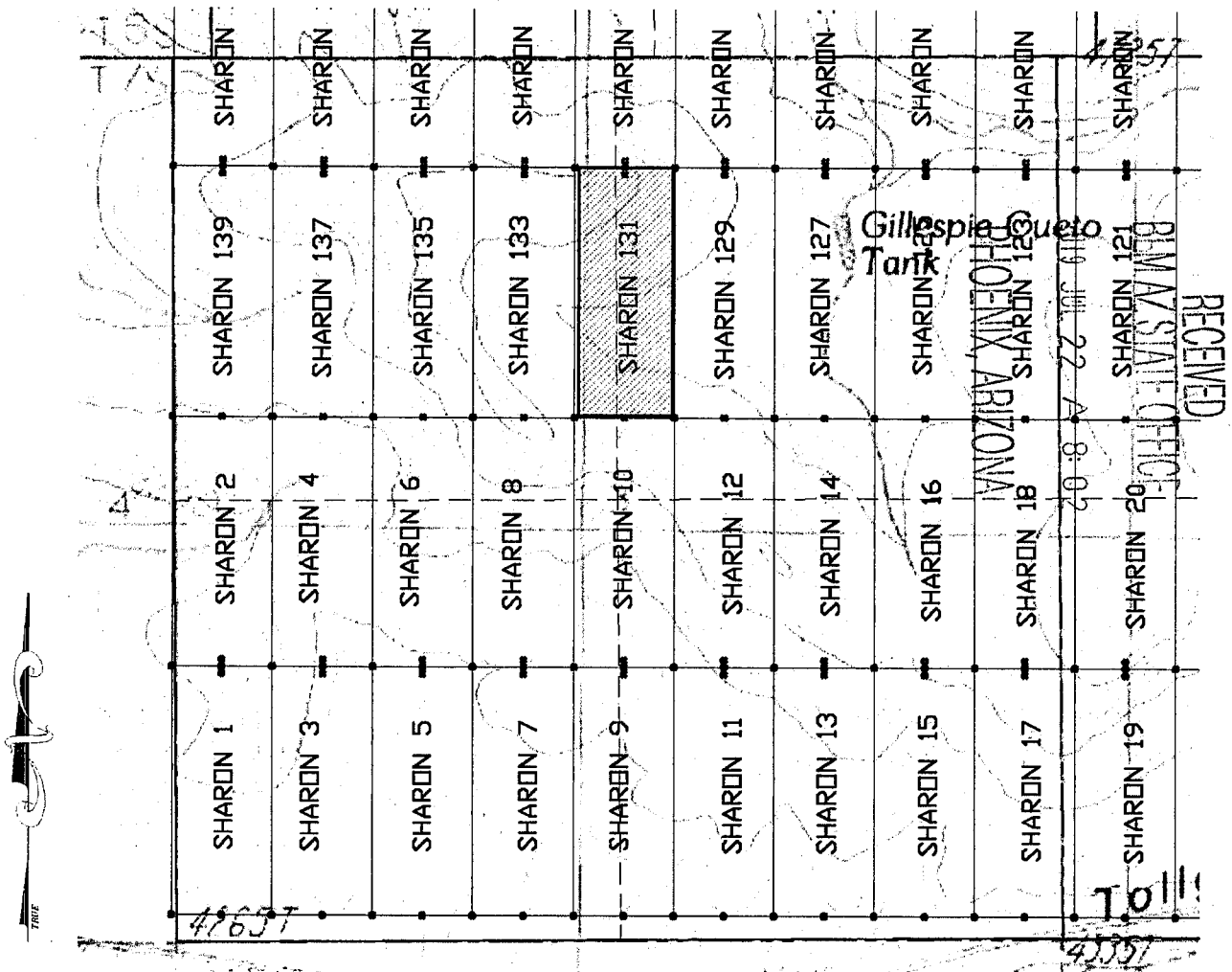
AGENT: Darling Geomatics, Ltd.  
9040 South Rita Road, Suite 2350  
Tucson, AZ 85747

AMC456183

When Filed Return To:  
Darling Geomatics  
9040 S. Rita Rd, Ste 2350  
Tucson, AZ 85747

## MINING CLAIM MAP

Lode (X) Placer ( )



SCALE 1" = 1200 ft.

1. The above map depicts the SHARON 131 mining claim, which is located in Section(s) 3 Township 7S, Range 29E, Gila & Salt River Meridian, GRAHAM County, Arizona.
2. The type of corner and location monuments used are as follows: 2"X2"X5' WOOD POSTS.
3. The bearings and distances in degrees and feet between claim corners are as depicted on the map.

AMC456183

When Filed Return To:  
Darling Geomatics  
9040 S. Rita Rd, Ste 2350  
Tucson, AZ 85747

**LOCATION NOTICE FOR LODE MINING CLAIM**

NOTICE IS HEREBY GIVEN that the SHARON 132 lode mining claim has been located

By: Darling Geomatics  
9040 S. Rita Rd, Ste 2350  
Tucson, AZ 85747

BLM  
Date  
Stamp

RECEIVED  
BLM AZ STATE OFFICE  
2019 JUL 22 A 8:02  
PHOENIX, ARIZONA

The general course of this claim is SOUTH TO NORTH and it is situated in GRAHAM County, Arizona. This claim is 1500 feet in length and 600 feet in width.

This claim runs from the location monument on which this location notice is posted approximately 20 feet in a SOUTHERLY direction to the SOUTH end line and 1480 feet in an NORTHERLY direction to the NORTH end line.

This claim is marked by six monuments, one at each corner and one at the center of each end line of the claim.

The location monument on which this notice is posted is situated within Section 3, Township 7 SOUTH, Range 29 EAST, Gila & Salt River Meridian, Arizona and this claim encompasses portions of the following quarter section(s):

The NW ¼ and NE ¼ of SEC 3, T7S, R29E, and the SW ¼ and SE ¼ of SEC 34, T6S, R29E Gila & Salt River Meridian, Arizona.

The locality of this claim with reference to some natural object or permanent monument and additional information (if any) concerning its locality are as follows: THE NORTHEAST CORNER of the claim is located 817 feet North and 2282 feet West from the Northeast Corner of Section 3, T 7 S, R 29 E, Gila & Salt River Meridian, GRAHAM COUNTY, AZ.

DATED AND POSTED on the ground this 4<sup>TH</sup> day of JUNE, 2019.

By: NEIL SACKETT

Witness JOE KARTCHNER

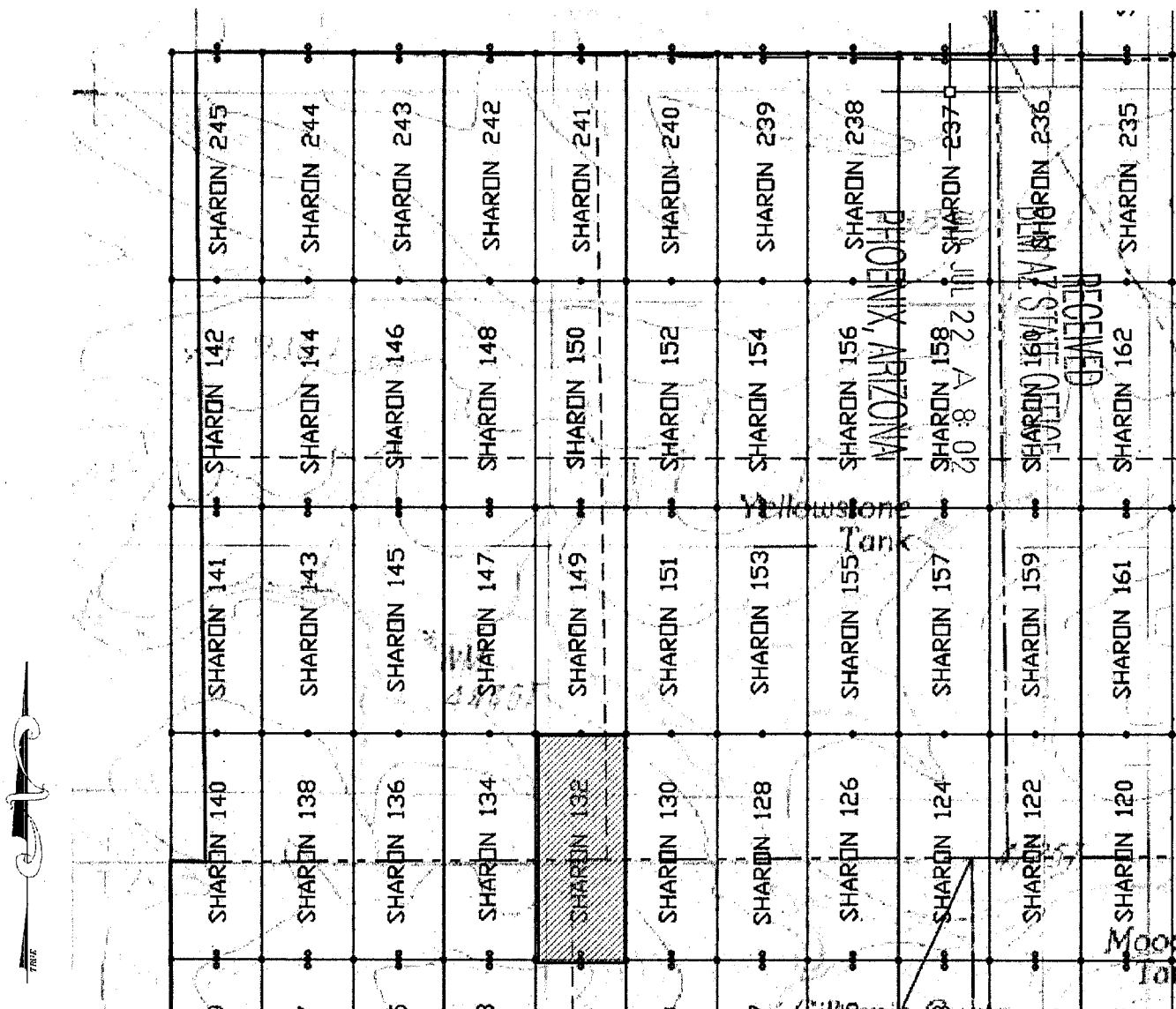
AGENT: Darling Geomatics, Ltd.  
9040 South Rita Road, Suite 2350  
Tucson, AZ 85747

AMC456184

When Filed Return To:  
 Darling Geomatics  
 9040 S. Rita Rd, Ste 2350  
 Tucson, AZ 85747

# MINING CLAIM MAP

Lode (X) Placer ( )



SCALE 1" = 1200 ft.

1. The above map depicts the SHARON 132 mining claim, which is located in Section(s) 3 Township 7S, Range 29E, and Section(s) 34 Township 6S, Range 29E, Gila & Salt River Meridian, GRAHAM County, Arizona.
2. The type of corner and location monuments used are as follows: 2"X2"X5' WOOD POSTS.
3. The bearings and distances in degrees and feet between claim corners are as depicted on the map.

AMC 456184

When Filed Return To:  
Darling Geomatics  
9040 S. Rita Rd, Ste 2350  
Tucson, AZ 85747

**LOCATION NOTICE FOR LODE MINING CLAIM**

NOTICE IS HEREBY GIVEN that the SHARON 133 lode mining claim has been located

By: Darling Geomatics  
9040 S. Rita Rd, Ste 2350  
Tucson, AZ 85747

BLM  
Date  
Stamp

RECEIVED  
BLM AZ STATE OFFICE  
2019 JUL 22 A 8:02  
PHOENIX, ARIZONA

The general course of this claim is NORTH TO SOUTH and it is situated in GRAHAM County, Arizona. This claim is 1500 feet in length and 600 feet in width.

This claim runs from the location monument on which this location notice is posted approximately 20 feet in a NORTHERLY direction to the NORTH end line and 1480 feet in an SOUTHERLY direction to the SOUTH end line.

This claim is marked by six monuments, one at each corner and one at the center of each end line of the claim.

The location monument on which this notice is posted is situated within Section 3, Township 7 SOUTH, Range 29 EAST, Gila & Salt River Meridian, Arizona and this claim encompasses portions of the following quarter section(s): NW 1/4 of SEC 3, T7S, R29E, Gila & Salt River Meridian, Arizona.

The locality of this claim with reference to some natural object or permanent monument and additional information (if any) concerning its locality are as follows: THE NORTHEAST CORNER of the claim is located 683 feet south and 2882 feet West from the Northeast Corner of Section 3, T 7 S, R 29 E, Gila & Salt River Meridian, GRAHAM COUNTY, AZ.

DATED AND POSTED on the ground this 4<sup>TH</sup> day of JUNE, 2019.

By: Neil Juckett NEIL JUCKETT

Witness JOEL KARTHNER

AGENT: Darling Geomatics, Ltd.

9040 South Rita Road, Suite 2350

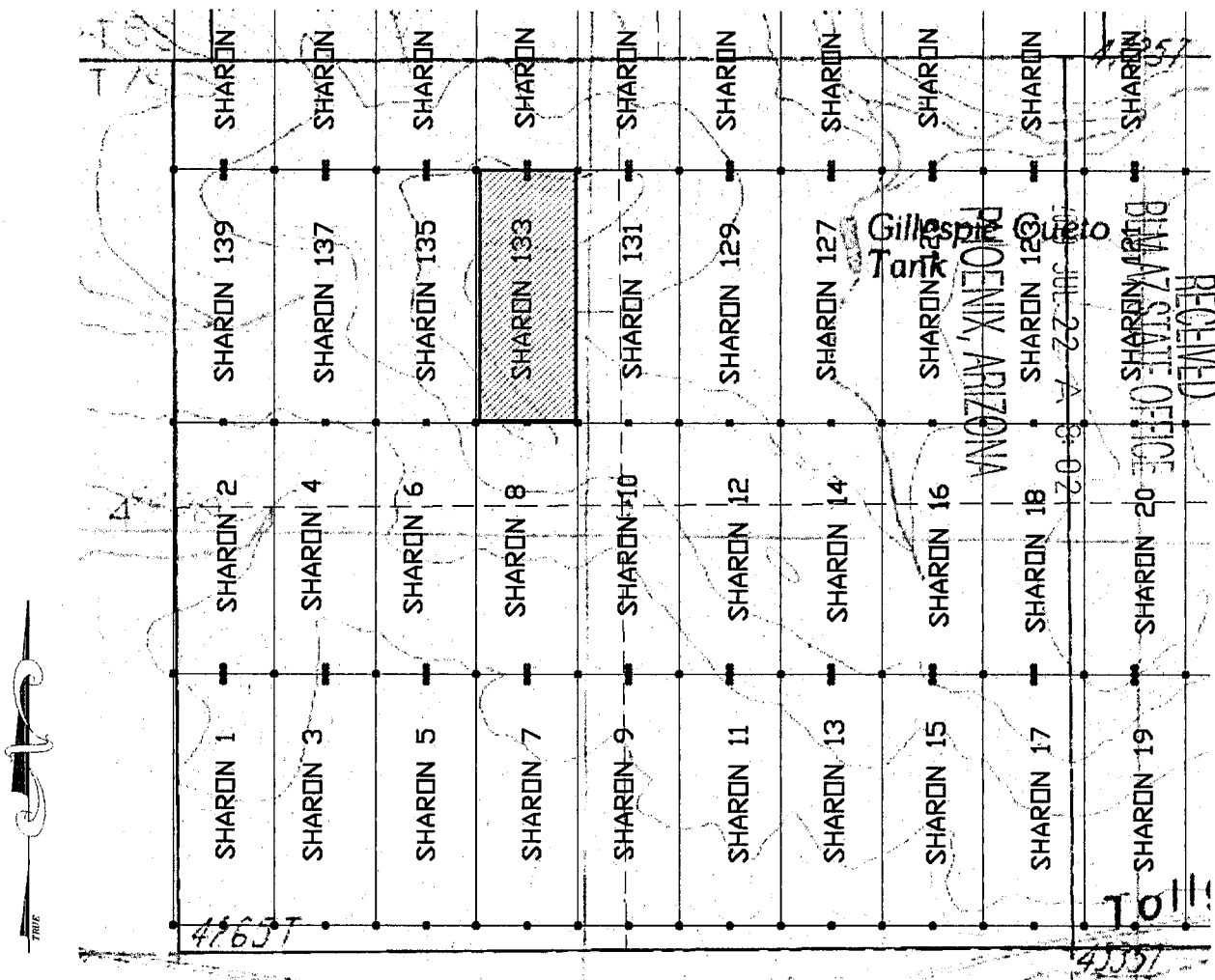
Tucson, AZ 85747

AMC456185

When Filed Return To:  
Darling Geomatics  
9040 S. Rita Rd, Ste 2350  
Tucson, AZ 85747

## MINING CLAIM MAP

Lode (X) Placer ( )



SCALE 1" = 1200 ft.

1. The above map depicts the SHARON 133 mining claim, which is located in Section(s) 3 Township 7S, Range 29E, Gila & Salt River Meridian, GRAHAM County, Arizona.
2. The type of corner and location monuments used are as follows: 2"X2"X5' WOOD POSTS.
3. The bearings and distances in degrees and feet between claim corners are as depicted on the map.

AMC456185



When Filed Return To:  
Darling Geomatics  
9040 S. Rita Rd, Ste 2350  
Tucson, AZ 85747

**LOCATION NOTICE FOR LODE MINING CLAIM**

NOTICE IS HEREBY GIVEN that the SHARON 134 lode mining claim has been located

By: Darling Geomatics  
9040 S. Rita Rd, Ste 2350  
Tucson, AZ 85747

BLM  
Date  
Stamp

RECEIVED  
BLM AZ STATE OFFICE  
2019 JUL 22 A 8:02  
PHOENIX, ARIZONA

The general course of this claim is SOUTH TO NORTH and it is situated in GRAHAM County, Arizona. This claim is 1500 feet in length and 600 feet in width.

This claim runs from the location monument on which this location notice is posted approximately 20 feet in a SOUTHERLY direction to the SOUTH end line and 1480 feet in an NORTHERLY direction to the NORTH end line.

This claim is marked by six monuments, one at each corner and one at the center of each end line of the claim.

The location monument on which this notice is posted is situated within Section 3, Township 7 SOUTH, Range 29 EAST, Gila & Salt River Meridian, Arizona and this claim encompasses portions of the following quarter section(s):

The NW ¼ of SEC 3, T7S, R29E, and the SW ¼ of SEC 34, T6S, R29E Gila & Salt River Meridian, Arizona.

The locality of this claim with reference to some natural object or permanent monument and additional information (if any) concerning its locality are as follows: THE NORTHEAST CORNER of the claim is located 817 feet North and 2882 feet West from the Northeast Corner of Section 3, T 7 S, R 29 E, Gila & Salt River Meridian, GRAHAM COUNTY, AZ.

DATED AND POSTED on the ground this 4<sup>TH</sup> day of JUNE, 2019.

By: Neil Juciet NEIL JUCIETT

Witness JOEL KARTCHNER

AGENT: Darling Geomatics, Ltd.

9040 South Rita Road, Suite 2350

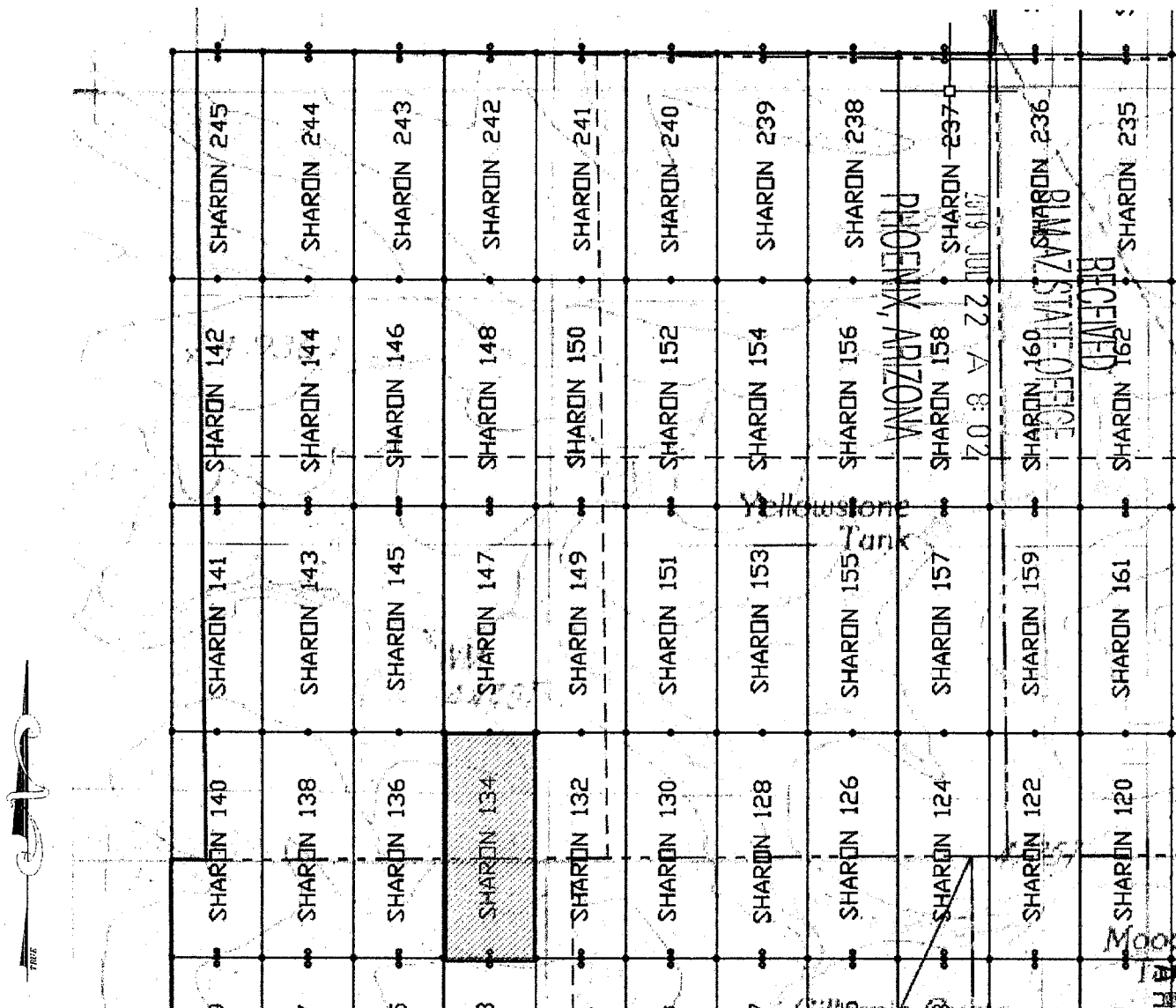
Tucson, AZ 85747

AMC456186

When Filed Return To:  
 Darling Geomatics  
 9040 S. Rita Rd, Ste 2350  
 Tucson, AZ 85747

# MINING CLAIM MAP

Lode (X) Placer ( )



SCALE 1" = 1200 ft.

1. The above map depicts the SHARON 134 mining claim, which is located in Section(s) 3 Township 7S, Range 29E, and Section(s) 34 Township 6S, Range 29E, Gila & Salt River Meridian, GRAHAM County, Arizona.
2. The type of corner and location monuments used are as follows: 2"X2"X5' WOOD POSTS.
3. The bearings and distances in degrees and feet between claim corners are as depicted on the map.

When Filed Return To:  
Darling Geomatics  
9040 S. Rita Rd, Ste 2350  
Tucson, AZ 85747

**LOCATION NOTICE FOR LODE MINING CLAIM**

NOTICE IS HEREBY GIVEN that the SHARON 135 lode mining claim has been located

By: Darling Geomatics  
9040 S. Rita Rd, Ste 2350  
Tucson, AZ 85747

BLM  
Date  
Stamp

RECEIVED  
BLM AZ STATE OFFICE  
2019 JUL 22 A 8:02  
PHOENIX, ARIZONA

The general course of this claim is NORTH TO SOUTH and it is situated in GRAHAM County, Arizona. This claim is 1500 feet in length and 600 feet in width.

This claim runs from the location monument on which this location notice is posted approximately 20 feet in a NORTHERLY direction to the NORTH end line and 1480 feet in an SOUTHERLY direction to the SOUTH end line.

This claim is marked by six monuments, one at each corner and one at the center of each end line of the claim.

The location monument on which this notice is posted is situated within Section 3, Township 7 SOUTH, Range 29 EAST, Gila & Salt River Meridian, Arizona and this claim encompasses portions of the following quarter section(s):

NW 1/4 of SEC 3, T7S, R29E, Gila & Salt River Meridian, Arizona.

The locality of this claim with reference to some natural object or permanent monument and additional information (if any) concerning its locality are as follows: THE NORTHEAST CORNER of the claim is located 683 feet south and 3482 feet West from the Northeast Corner of Section 3, T 7 S, R 29 E, Gila & Salt River Meridian, GRAHAM COUNTY, AZ.

DATED AND POSTED on the ground this 4<sup>TH</sup> day of JUNE, 2019.

By: NEIL JUCKETT

Witness JOEL KARTCHNER

AGENT: Darling Geomatics, Ltd.

9040 South Rita Road, Suite 2350

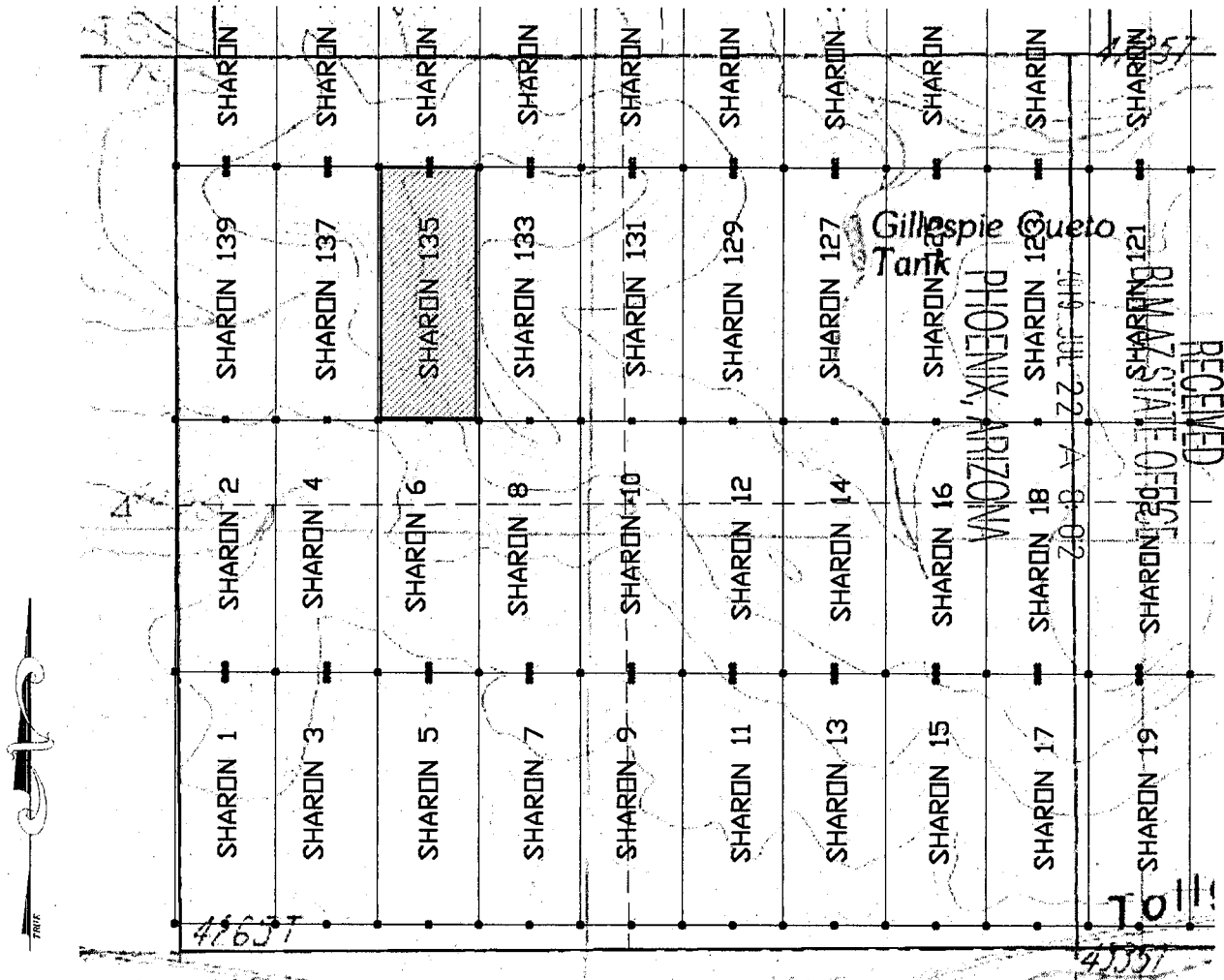
Tucson, AZ 85747

AMC 456187

When Filed Return To:  
 Darling Geomatics  
 9040 S. Rita Rd, Ste 2350  
 Tucson, AZ 85747

# MINING CLAIM MAP

Lode (X) Placer ( )



SCALE 1" = 1200 ft.

1. The above map depicts the SHARON 135 mining claim, which is located in Section(s) 3 Township 7S, Range 29E, Gila & Salt River Meridian, GRAHAM County, Arizona.
2. The type of corner and location monuments used are as follows: 2"X2"X5' WOOD POSTS.
3. The bearings and distances in degrees and feet between claim corners are as depicted on the map.

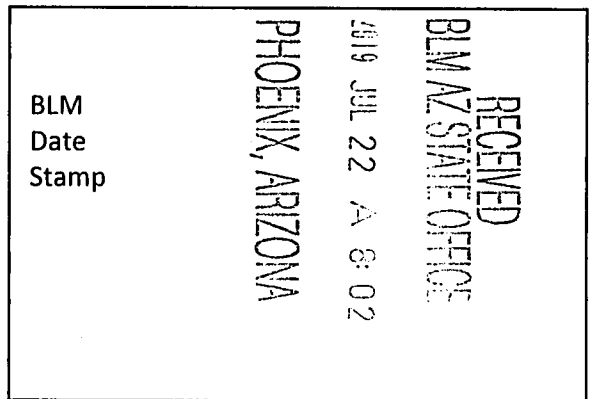
AMC456187

When Filed Return To:  
Darling Geomatics  
9040 S. Rita Rd, Ste 2350  
Tucson, AZ 85747

# LOCATION NOTICE FOR LODE MINING CLAIM

NOTICE IS HEREBY GIVEN that the SHARON 136 lode mining claim has been located

By: Darling Geomatics  
9040 S. Rita Rd, Ste 2350  
Tucson, AZ 85747



The general course of this claim is SOUTH TO NORTH and it is situated in GRAHAM County, Arizona. This claim is 1500 feet in length and 600 feet in width.

This claim runs from the location monument on which this location notice is posted approximately 20 feet in a SOUTHERLY direction to the SOUTH end line and 1480 feet in an NORTHERLY direction to the NORTH end line.

This claim is marked by six monuments, one at each corner and one at the center of each end line of the claim.

The location monument on which this notice is posted is situated within Section 3, Township 7 SOUTH, Range 29 EAST, Gila & Salt River Meridian, Arizona and this claim encompasses portions of the following quarter section(s):

The NW ¼ of SEC 3, T7S, R29E, and the SW ¼ of SEC 34, T6S, R29E Gila & Salt River Meridian, Arizona.

The locality of this claim with reference to some natural object or permanent monument and additional information (if any) concerning its locality are as follows: THE NORTHEAST CORNER of the claim is located 817 feet North and 3482 feet West from the Northeast Corner of Section 3, T 7 S, R 29 E, Gila & Salt River Meridian, GRAHAM COUNTY, AZ.

DATED AND POSTED on the ground this 4<sup>TH</sup> day of JUNE, 2019.

By: NEIL JUCKETT

Witness JOEL KARKHNER

AGENT: Darling Geomatics, Ltd.

9040 South Rita Road, Suite 2350

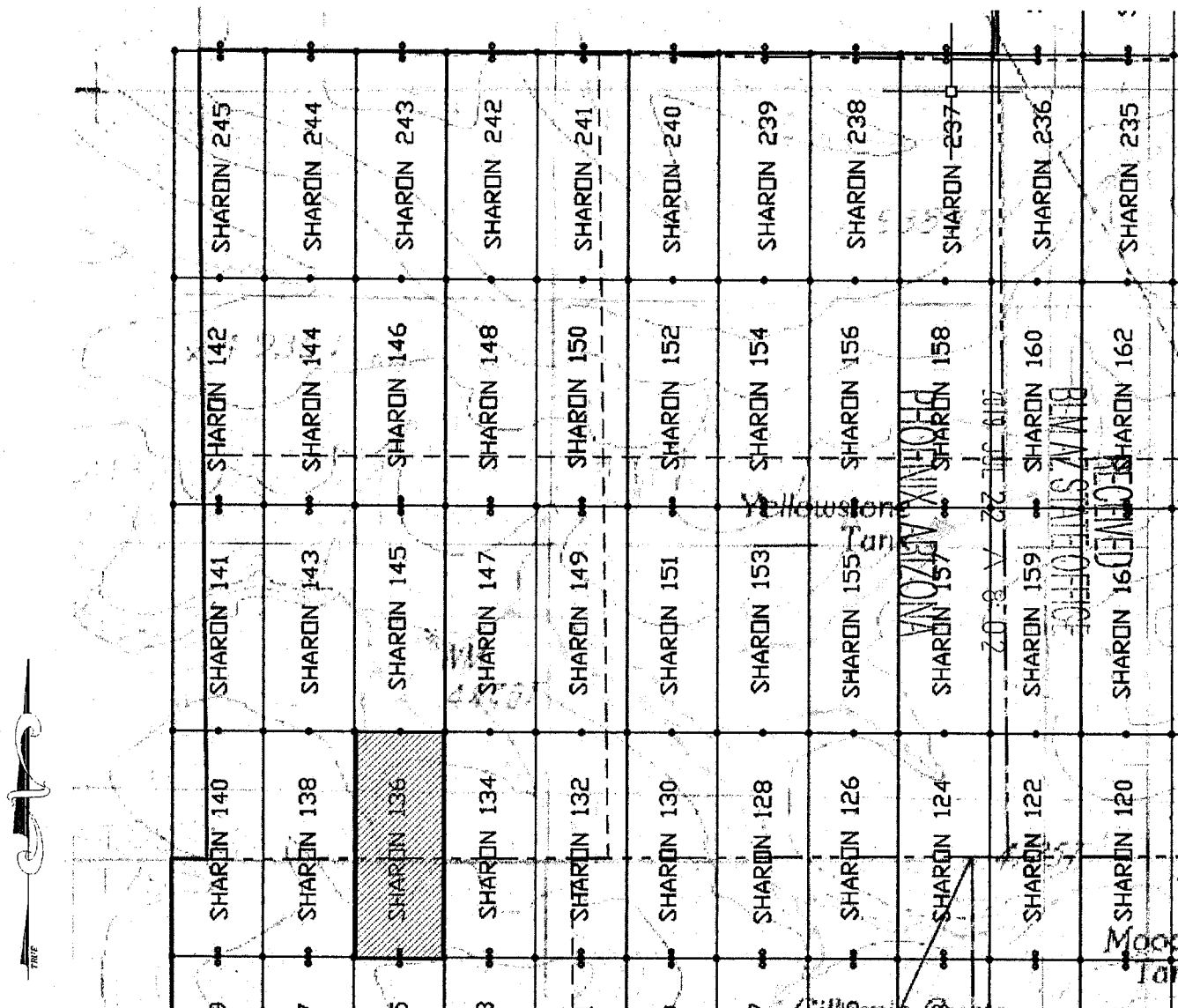
Tucson, AZ 85747

AMC456188

When Filed Return To:  
 Darling Geomatics  
 9040 S. Rita Rd, Ste 2350  
 Tucson, AZ 85747

# MINING CLAIM MAP

Lode (X) Placer ( )



SCALE 1" = 1200 ft.

1. The above map depicts the SHARON 136 mining claim, which is located in Section(s) 3 Township 7S, Range 29E and Section(s) 34 Township 6S, Range 29E, Gila & Salt River Meridian, GRAHAM County, Arizona.
2. The type of corner and location monuments used are as follows: 2"X2"X5' WOOD POSTS.
3. The bearings and distances in degrees and feet between claim corners are as depicted on the map.

881545188



When Filed Return To:  
Darling Geomatics  
9040 S. Rita Rd, Ste 2350  
Tucson, AZ 85747

# LOCATION NOTICE FOR LODE MINING CLAIM

NOTICE IS HEREBY GIVEN that the SHARON 137 lode mining claim has been located

By: Darling Geomatics  
9040 S. Rita Rd, Ste 2350  
Tucson, AZ 85747

BLM  
Date  
Stamp

RECEIVED  
BLM AZ STATE OFFICE  
2019 JUL 22 A 8:02  
PHOENIX, ARIZONA

The general course of this claim is NORTH TO SOUTH and it is situated in GRAHAM County, Arizona. This claim is 1500 feet in length and 600 feet in width.

This claim runs from the location monument on which this location notice is posted approximately 20 feet in a NORTHERLY direction to the NORTH end line and 1480 feet in an SOUTHERLY direction to the SOUTH end line.

This claim is marked by six monuments, one at each corner and one at the center of each end line of the claim.

The location monument on which this notice is posted is situated within Section 3, Township 7 SOUTH, Range 29 EAST, Gila & Salt River Meridian, Arizona and this claim encompasses portions of the following quarter section(s): NW 1/4 of SEC 3, T7S, R29E, Gila & Salt River Meridian, Arizona.

The locality of this claim with reference to some natural object or permanent monument and additional information (if any) concerning its locality are as follows: THE NORTHEAST CORNER of the claim is located 683 feet south and 4082 feet West from the Northeast Corner of Section 3, T 7 S, R 29 E, Gila & Salt River Meridian, GRAHAM COUNTY, AZ.

DATED AND POSTED on the ground this 4<sup>th</sup> day of JUNE, 2019.

By: NEIL JUCKETT

Witness DEE KARTNER

AGENT: Darling Geomatics, Ltd.

9040 South Rita Road, Suite 2350

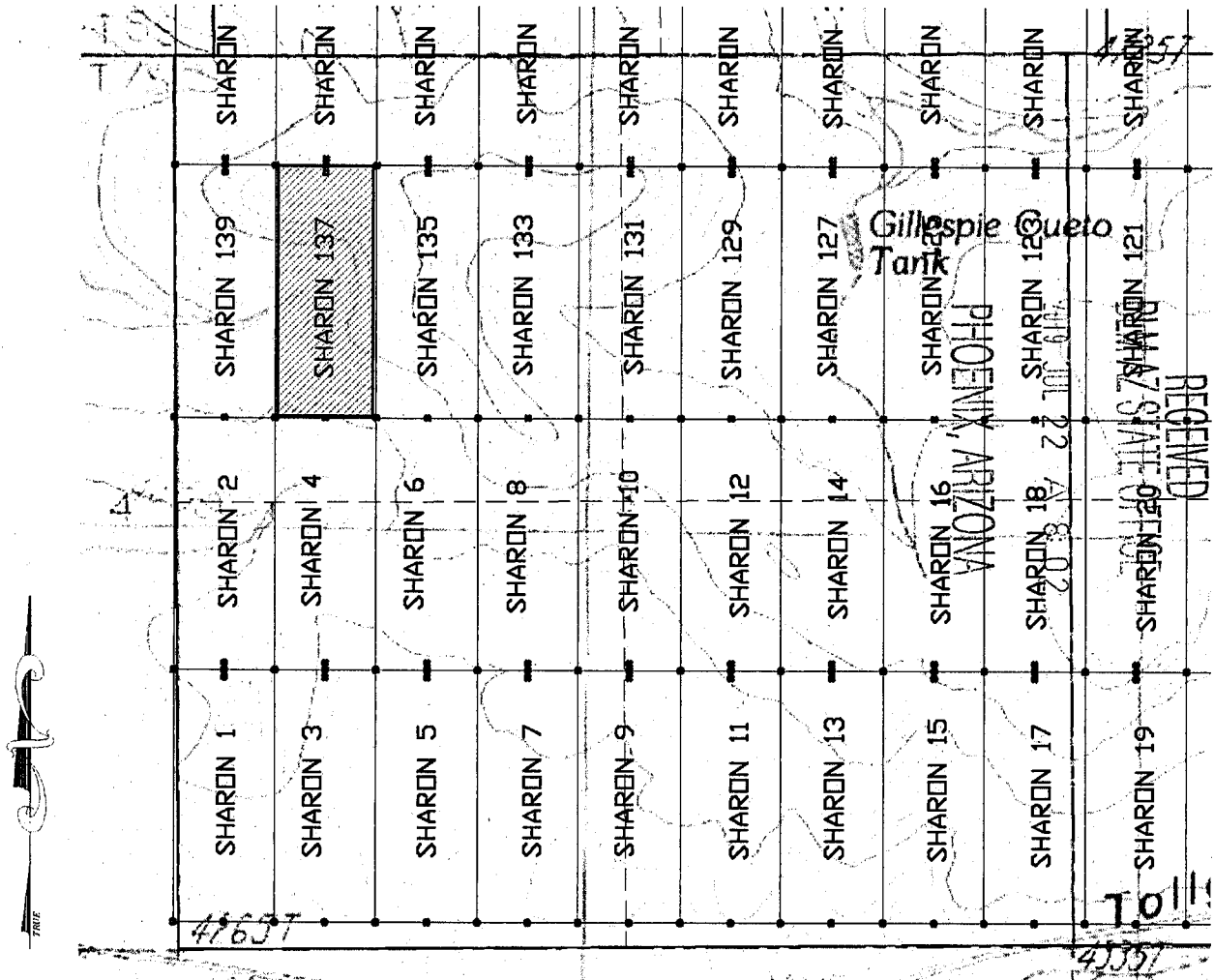
Tucson, AZ 85747

AMC456189

When Filed Return To:  
Darling Geomatics  
9040 S. Rita Rd, Ste 2350  
Tucson, AZ 85747

## MINING CLAIM MAP

Lode (X) Placer (.)



SCALE 1" = 1200 ft.

1. The above map depicts the SHARON 137 mining claim, which is located in Section(s) 3 Township 7S, Range 29E, Gila & Salt River Meridian, GRAHAM County, Arizona.
2. The type of corner and location monuments used are as follows: 2"X2"X5' WOOD POSTS.
3. The bearings and distances in degrees and feet between claim corners are as depicted on the map.

AMC456189

When Filed Return To:  
Darling Geomatics  
9040 S. Rita Rd, Ste 2350  
Tucson, AZ 85747

**LOCATION NOTICE FOR LODE MINING CLAIM**

NOTICE IS HEREBY GIVEN that the SHARON 138 lode mining claim has been located.

By: Darling Geomatics  
9040 S. Rita Rd, Ste 2350  
Tucson, AZ 85747

BLM  
Date  
Stamp

RECEIVED  
BLM AZ STATE OFFICE  
2019 JUL 22 A 8:02  
PHOENIX, ARIZONA

The general course of this claim is SOUTH TO NORTH and it is situated in GRAHAM County, Arizona. This claim is 1500 feet in length and 600 feet in width.

This claim runs from the location monument on which this location notice is posted approximately 20 feet in a SOUTHERLY direction to the SOUTH end line and 1480 feet in an NORTHERLY direction to the NORTH end line.

This claim is marked by six monuments, one at each corner and one at the center of each end line of the claim.

The location monument on which this notice is posted is situated within Section 3, Township 7 SOUTH, Range 29 EAST, Gila & Salt River Meridian, Arizona and this claim encompasses portions of the following quarter section(s):

The NW ¼ of SEC 3, T7S, R29E, and the SW ¼ of SEC 34, T6S, R29E Gila & Salt River Meridian, Arizona.

The locality of this claim with reference to some natural object or permanent monument and additional information (if any) concerning its locality are as follows: THE NORTHEAST CORNER of the claim is located 817 feet North and 4082 feet West from the Northeast Corner of Section 3, T 7 S, R 29 E, Gila & Salt River Meridian, GRAHAM COUNTY, AZ.

DATED AND POSTED on the ground this 4<sup>TH</sup> day of JUNE, 2019.

By: NEIL JUCKETT

Witness JOEL KARKHNER

AGENT: Darling Geomatics, Ltd.

9040 South Rita Road, Suite 2350

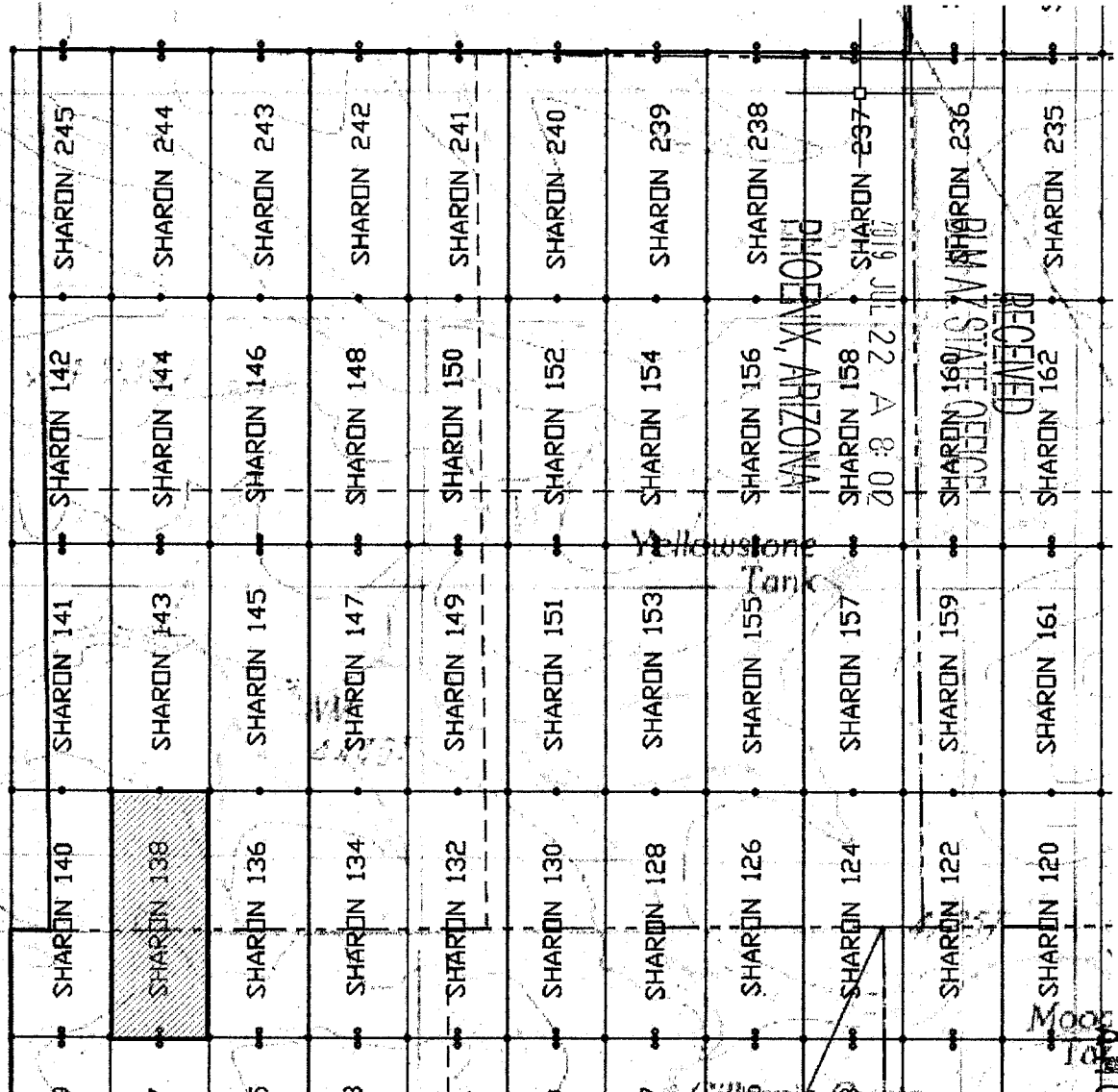
Tucson, AZ 85747

AMC456190

When Filed Return To:  
 Darling Geomatics  
 9040 S. Rita Rd, Ste 2350  
 Tucson, AZ 85747

# MINING CLAIM MAP

Lode (X) Placer ( )



SCALE 1" = 1200 ft.

1. The above map depicts the SHARON 138 mining claim, which is located in Section(s) 3 Township 7S, Range 29N and Section(s) 34 Township 6S, Range 29E, Gila & Salt River Meridian, GRAHAM County, Arizona.
2. The type of corner and location monuments used are as follows: 2"X2"X5' WOOD POSTS.
3. The bearings and distances in degrees and feet between claim corners are as depicted on the map.


061954

When Filed Return To:  
Darling Geomatics  
9040 S. Rita Rd, Ste 2350  
Tucson, AZ 85747

**LOCATION NOTICE FOR LODE MINING CLAIM**

NOTICE IS HEREBY GIVEN that the SHARON 139 lode mining claim has been located

By: Darling Geomatics  
9040 S. Rita Rd, Ste 2350  
Tucson, AZ 85747



The general course of this claim is NORTH TO SOUTH and it is situated in GRAHAM County, Arizona. This claim is 1500 feet in length and 600 feet in width.

This claim runs from the location monument on which this location notice is posted approximately 20 feet in a NORTHERLY direction to the NORTH end line and 1480 feet in an SOUTHERLY direction to the SOUTH end line.

This claim is marked by six monuments, one at each corner and one at the center of each end line of the claim.

The location monument on which this notice is posted is situated within Section 3, Township 7 SOUTH, Range 29 EAST, Gila & Salt River Meridian, Arizona and this claim encompasses portions of the following quarter section(s):

NW 1/4 of SEC 3, T7S, R29E, Gila & Salt River Meridian, Arizona.

The locality of this claim with reference to some natural object or permanent monument and additional information (if any) concerning its locality are as follows: THE NORTHEAST CORNER of the claim is located 683 feet south and 4682 feet West from the Northeast Corner of Section 3, T 7 S, R 29 E, Gila & Salt River Meridian, GRAHAM COUNTY, AZ.

DATED AND POSTED on the ground this 4<sup>TH</sup> day of JUNE, 2019.

By: NEIL SACKETT

Witness JOEL KARTCHNER

AGENT: Darling Geomatics, Ltd.

9040 South Rita Road, Suite 2350

Tucson, AZ 85747

AMC456191

AMC456191



When Filed Return To:  
Darling Geomatics  
9040 S. Rita Rd, Ste 2350  
Tucson, AZ 85747

**LOCATION NOTICE FOR LODE MINING CLAIM**

NOTICE IS HEREBY GIVEN that the SHARON 140 lode mining claim has been located

By: Darling Geomatics  
9040 S. Rita Rd, Ste 2350  
Tucson, AZ 85747

BLM  
Date  
Stamp

RECEIVED  
BLM AZ STATE OFFICE  
2019 JUL 22 A 8:03  
PHOENIX, ARIZONA

The general course of this claim is SOUTH TO NORTH and it is situated in GRAHAM County, Arizona. This claim is 1500 feet in length and 600 feet in width.

This claim runs from the location monument on which this location notice is posted approximately 20 feet in a SOUTHERLY direction to the SOUTH end line and 1480 feet in an NORTHERLY direction to the NORTH end line.

This claim is marked by six monuments, one at each corner and one at the center of each end line of the claim.

The location monument on which this notice is posted is situated within Section 3, Township 7 SOUTH, Range 29 EAST, Gila & Salt River Meridian, Arizona and this claim encompasses portions of the following quarter section(s):

The NW ¼ of SEC 3, T7S, R29E, the SW ¼ of SEC 34, T6S, R29E, and the SE ¼ of SEC 33, T6S, R29E Gila & Salt River Meridian, Arizona.

The locality of this claim with reference to some natural object or permanent monument and additional information (if any) concerning its locality are as follows: THE NORTHEAST CORNER of the claim is located 817 feet North and 4682 feet West from the Northeast Corner of Section 3, T 7 S, R 29 E, Gila & Salt River Meridian, GRAHAM COUNTY, AZ.

DATED AND POSTED on the ground this 4<sup>TH</sup> day of JUNE, 2019.

By: NEIL SACKETT

Witness JOEL KARTCHNER

AGENT: Darling Geomatics, Ltd.

9040 South Rita Road, Suite 2350

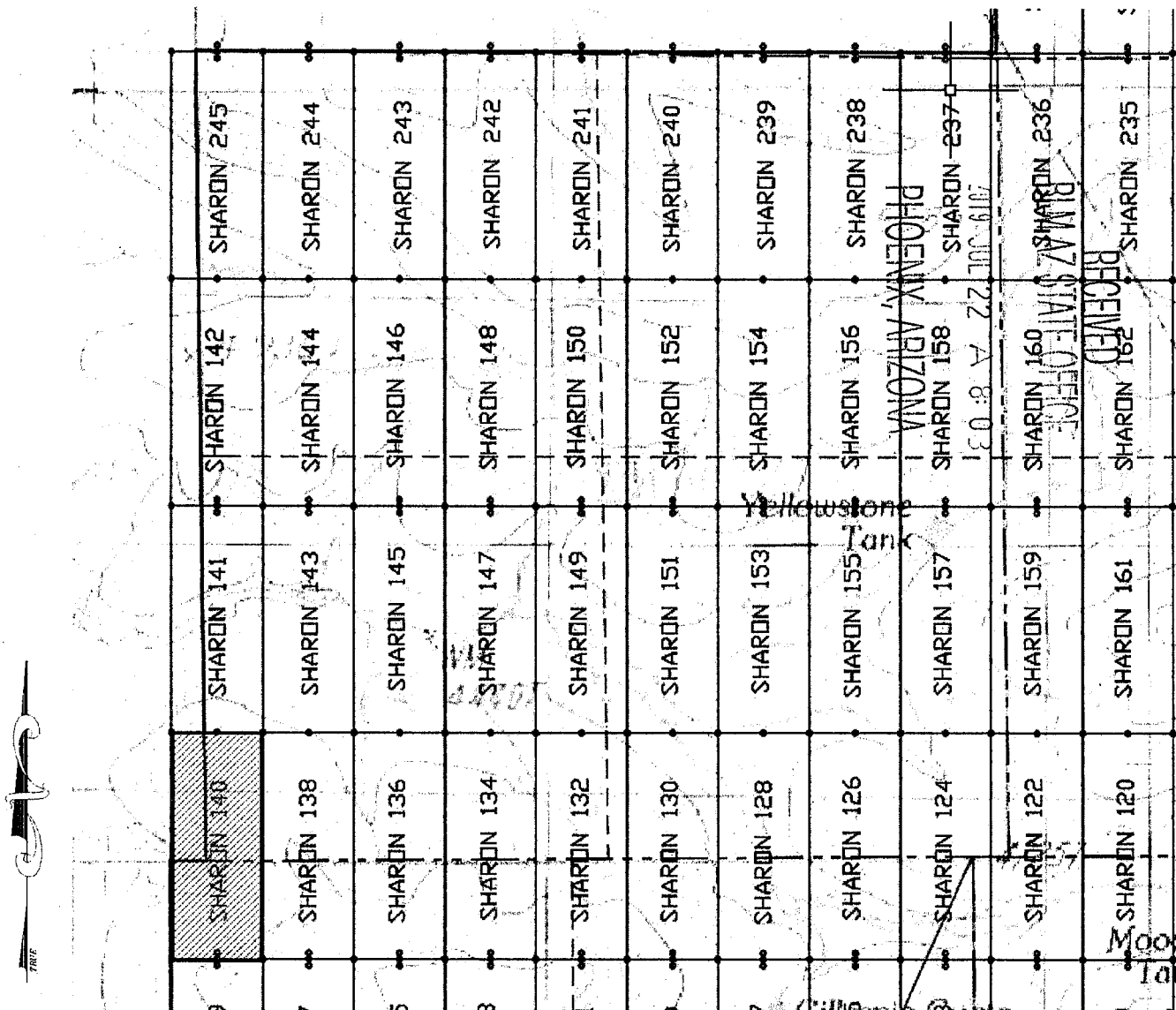
Tucson, AZ 85747

AMC456192

When Filed Return To:  
 Darling Geomatics  
 9040 S. Rita Rd, Ste 2350  
 Tucson, AZ 85747

# MINING CLAIM MAP

Lode (X) Placer ( )



SCALE 1" = 1200 ft.

1. The above map depicts the SHARON 140 mining claim, which is located in Section(s) 3 Township 7S, Range 29N, Section(s) 34 Township 6S, Range 29E, Section(s) 33 Township 6S, Range 29E, Gila & Salt River Meridian, GRAHAM County, Arizona.

2. The type of corner and location monuments used are as follows: 2"X2"X5' WOOD POSTS.

3. The bearings and distances in degrees and feet between claim corners are as depicted on the map.

26456192

When Filed Return To:  
Darling Geomatics  
9040 S. Rita Rd, Ste 2350  
Tucson, AZ 85747

**LOCATION NOTICE FOR LODE MINING CLAIM**

NOTICE IS HEREBY GIVEN that the SHARON 141 lode mining claim has been located

By: Darling Geomatics  
9040 S. Rita Rd, Ste 2350  
Tucson, AZ 85747

BLM  
Date  
Stamp

RECEIVED  
BLM AZ STATE OFFICE  
2019 JUL 22 A 8:03  
PHOENIX, ARIZONA

The general course of this claim is NORTH TO SOUTH and it is situated in GRAHAM County, Arizona. This claim is 1500 feet in length and 600 feet in width.

This claim runs from the location monument on which this location notice is posted approximately 20 feet in a NORTHERLY direction to the NORTH end line and 1480 feet in an SOUTHERLY direction to the SOUTH end line.

This claim is marked by six monuments, one at each corner and one at the center of each end line of the claim.

The location monument on which this notice is posted is situated within Section 34, Township 6 SOUTH, Range 29 EAST, Gila & Salt River Meridian, Arizona and this claim encompasses portions of the following quarter section(s):

The SW ¼ of SEC 34, T6S, R29E; and the SE ¼ of SEC 33, T6S, R29E Gila & Salt River Meridian, Arizona.

The locality of this claim with reference to some natural object or permanent monument and additional information (if any) concerning its locality are as follows: THE NORTHEAST CORNER of the claim is located 2317 feet North and 4682 feet West from the Northeast Corner of Section 3, T 7 S, R 29 E, Gila & Salt River Meridian, GRAHAM COUNTY, AZ.

DATED AND POSTED on the ground this 21<sup>st</sup> day of MAY, 2019.

By: JOEL KARTCHNER *Joel K*

Witness: Anthony McAidle *Anthony McAidle*

AGENT: Darling Geomatics, Ltd.

9040 South Rita Road, Suite 2350

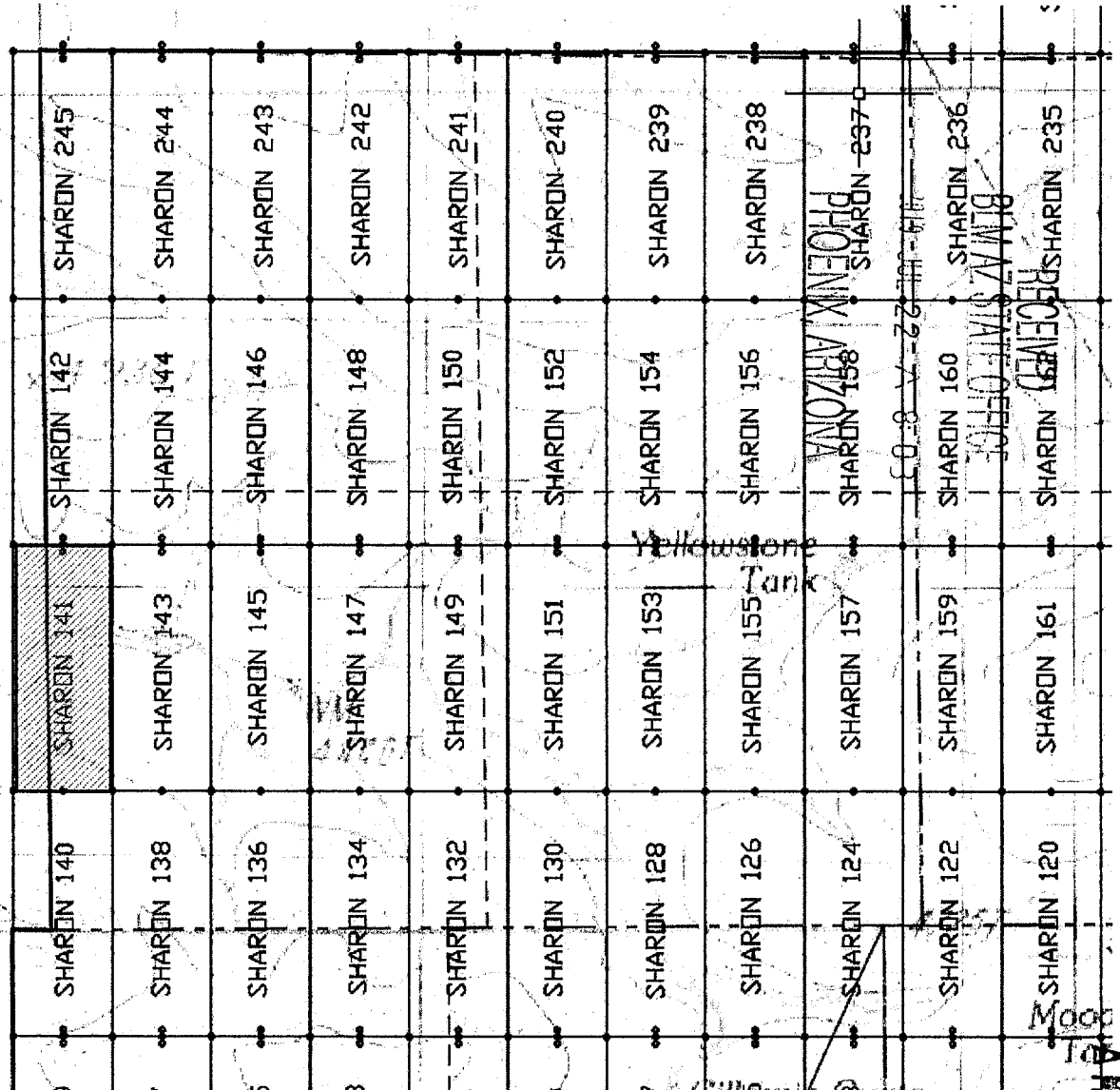
Tucson, AZ 85747

AMC456193

When Filed Return To:  
 Darling Geomatics  
 9040 S. Rita Rd, Ste 2350  
 Tucson, AZ 85747

# MINING CLAIM MAP

Lode (X) Placer ( )



SCALE 1" = 1200 ft.

1. The above map depicts the SHARON 141 mining claim, which is located in Section(s) 34 Township 6S, Range 29N, Gila & Salt River Meridian, GRAHAM County, Arizona.
2. The type of corner and location monuments used are as follows: 2"X2"X5' WOOD POSTS.
3. The bearings and distances in degrees and feet between claim corners are as depicted on the map.

619540

When Filed Return To:  
Darling Geomatics  
9040 S. Rita Rd, Ste 2350  
Tucson, AZ 85747

**LOCATION NOTICE FOR LODE MINING CLAIM**

NOTICE IS HEREBY GIVEN that the SHARON 142 lode mining claim has been located

By: Darling Geomatics  
9040 S. Rita Rd, Ste 2350  
Tucson, AZ 85747

BLM  
Date  
Stamp

RECEIVED  
BLM AZ STATE OFFICE  
2019 JUL 22 A 8:03  
PHOENIX, ARIZONA

The general course of this claim is SOUTH TO NORTH and it is situated in GRAHAM County, Arizona. This claim is 1500 feet in length and 600 feet in width.

This claim runs from the location monument on which this location notice is posted approximately 20 feet in a SOUTHERLY direction to the SOUTH end line and 1480 feet in an NORTHERLY direction to the NORTH end line.

This claim is marked by six monuments, one at each corner and one at the center of each end line of the claim.

The location monument on which this notice is posted is situated within Section 34, Township 6 SOUTH, Range 29 EAST, Gila & Salt River Meridian, Arizona and this claim encompasses portions of the following quarter section(s):

The NE ¼ and SE ¼ of SEC 33, T6S, R29E; and the NW ¼ and SW ¼ of SEC 34, T6S, R29E, Gila & Salt River Meridian, Arizona.

The locality of this claim with reference to some natural object or permanent monument and additional information (if any) concerning its locality are as follows: THE NORTHEAST CORNER of the claim is located 3817 feet North and 4682 feet West from the Northeast Corner of Section 3, T 7 S, R 29 E, Gila & Salt River Meridian, GRAHAM COUNTY, AZ.

DATED AND POSTED on the ground this 21<sup>st</sup> day of MAY, 2019.

By: JOEL KARTCHNER

Witness

Anthony M. Ardle

AGENT: Darling Geomatics, Ltd.

9040 South Rita Road, Suite 2350

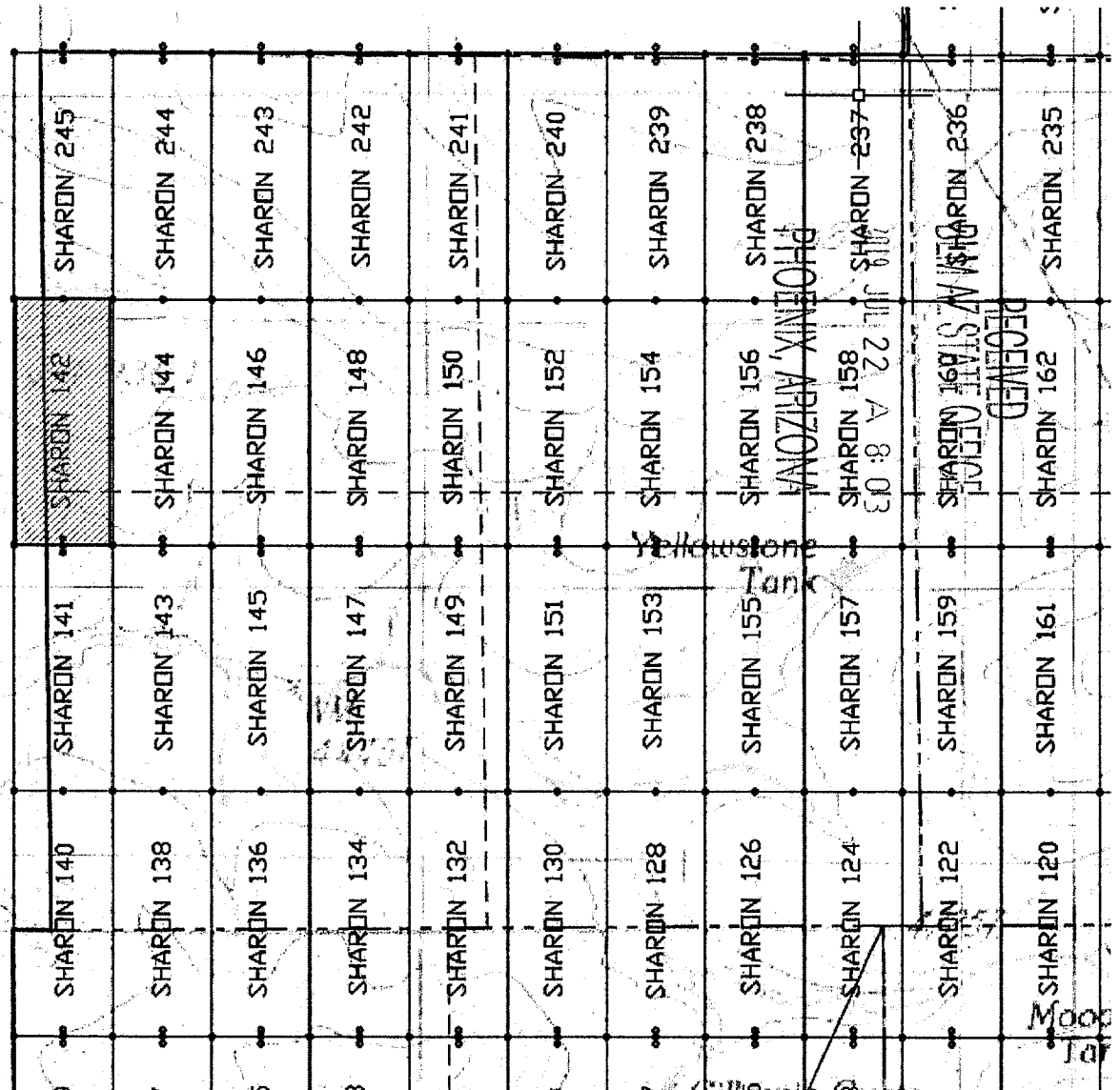
Tucson, AZ 85747

AMC 456194

When Filed Return To:  
 Darling Geomatics  
 9040 S. Rita Rd, Ste 2350  
 Tucson, AZ 85747

# MINING CLAIM MAP

Lode (X) Placer ( )



SCALE 1" = 1200 ft.

1. The above map depicts the SHARON 142 mining claim, which is located in Section(s) 34 Township 6S, Range 29E, Section(s) 33 Township 6S, Range 29E, Gila & Salt River Meridian, GRAHAM County, Arizona.
2. The type of corner and location monuments used are as follows: 2"X2"X5' WOOD POSTS.
3. The bearings and distances in degrees and feet between claim corners are as depicted on the map.

h6 995hCWA



When Filed Return To:  
Darling Geomatics  
9040 S. Rita Rd, Ste 2350  
Tucson, AZ 85747

**LOCATION NOTICE FOR LODE MINING CLAIM**

NOTICE IS HEREBY GIVEN that the SHARON 143 lode mining claim has been located

By: Darling Geomatics  
9040 S. Rita Rd, Ste 2350  
Tucson, AZ 85747

BLM  
Date  
Stamp

RECEIVED  
BLM AZ STATE OFFICE  
2019 JUL 22 A 8:03  
PHOENIX, ARIZONA

The general course of this claim is NORTH TO SOUTH and it is situated in GRAHAM County, Arizona. This claim is 1500 feet in length and 600 feet in width.

This claim runs from the location monument on which this location notice is posted approximately 20 feet in a NORTHERLY direction to the NORTH end line and 1480 feet in an SOUTHERLY direction to the SOUTH end line.

This claim is marked by six monuments, one at each corner and one at the center of each end line of the claim.

The location monument on which this notice is posted is situated within Section 34, Township 6 SOUTH, Range 29 EAST, Gila & Salt River Meridian, Arizona and this claim encompasses portions of the following quarter section(s):

The SW ¼ of SEC 34, T6S, R29E, Gila & Salt River Meridian, Arizona.

The locality of this claim with reference to some natural object or permanent monument and additional information (if any) concerning its locality are as follows: THE NORTHEAST CORNER of the claim is located 2317 feet North and 4082 feet West from the Northeast Corner of Section 3, T 7 S, R 29 E, Gila & Salt River Meridian, GRAHAM COUNTY, AZ.

DATED AND POSTED on the ground this 21<sup>st</sup> day of MAY, 2019.

By: JOEL KARTCHNER

Witness

Anthony Made

AGENT: Darling Geomatics, Ltd.

9040 South Rita Road, Suite 2350

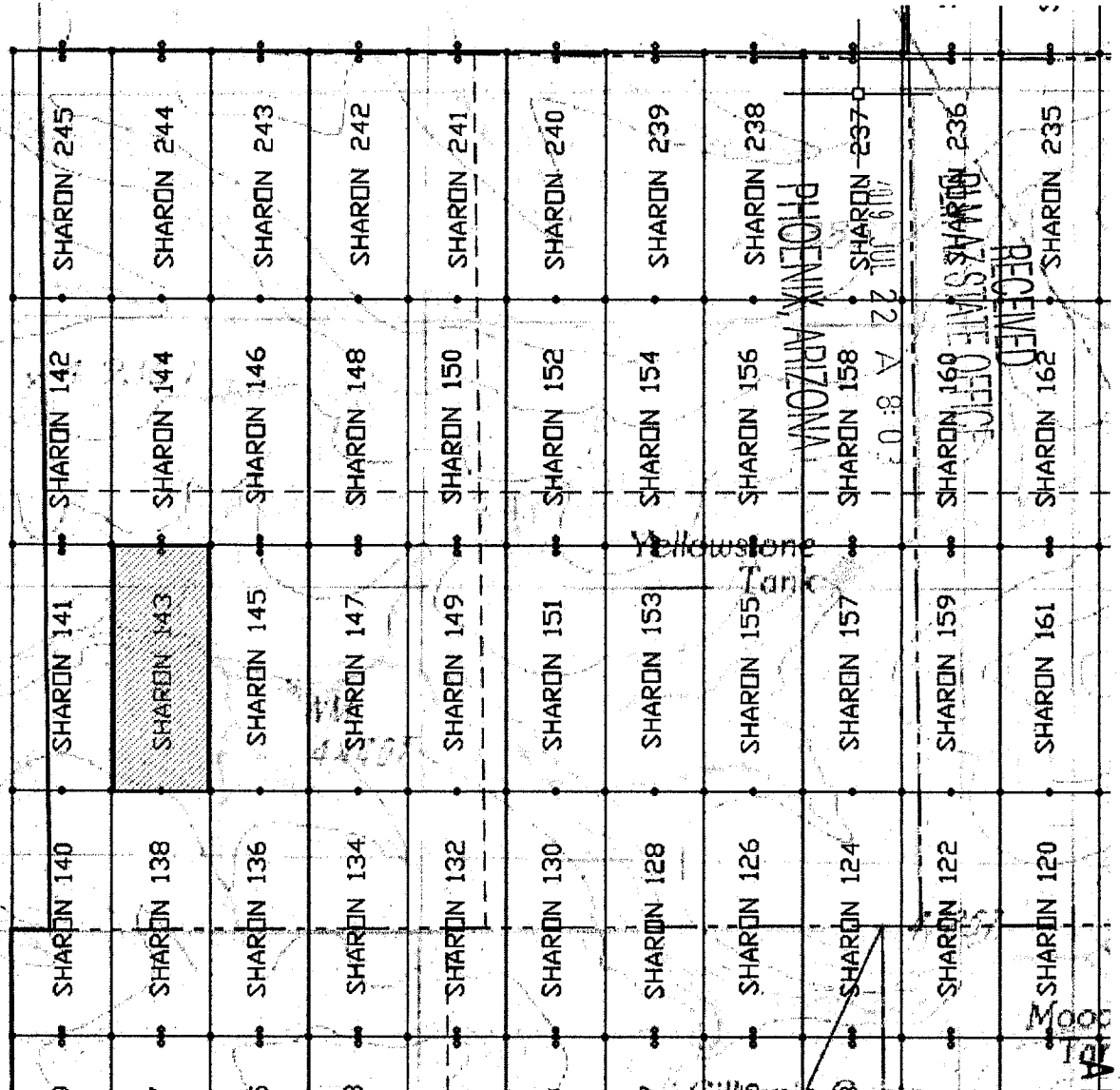
Tucson, AZ 85747

AMC456195

When Filed Return To:  
 Darling Geomatics  
 9040 S. Rita Rd, Ste 2350  
 Tucson, AZ 85747

# MINING CLAIM MAP

Lode (X) Placer ( )



SCALE 1" = 1200 ft.

1. The above map depicts the SHARON 143 mining claim, which is located in Section(s) 34 Township 6S, Range 29N, Gila & Salt River Meridian, GRAHAM County, Arizona.
2. The type of corner and location monuments used are as follows: 2"X2"X5' WOOD POSTS.
3. The bearings and distances in degrees and feet between claim corners are as depicted on the map.

61954046

When Filed Return To:  
Darling Geomatics  
9040 S. Rita Rd, Ste 2350  
Tucson, AZ 85747

**LOCATION NOTICE FOR LODE MINING CLAIM**

NOTICE IS HEREBY GIVEN that the SHARON 144 lode mining claim has been located

By: Darling Geomatics  
9040 S. Rita Rd, Ste 2350  
Tucson, AZ 85747

BLM  
Date  
Stamp

RECEIVED  
BLM AZ STATE OFFICE  
2019 JUL 22 A 8:03  
PHOENIX, ARIZONA

The general course of this claim is SOUTH TO NORTH and it is situated in GRAHAM County, Arizona. This claim is 1500 feet in length and 600 feet in width.

This claim runs from the location monument on which this location notice is posted approximately 20 feet in a SOUTHERLY direction to the SOUTH end line and 1480 feet in an NORTHERLY direction to the NORTH end line.

This claim is marked by six monuments, one at each corner and one at the center of each end line of the claim.

The location monument on which this notice is posted is situated within Section 34, Township 6 SOUTH, Range 29 EAST, Gila & Salt River Meridian, Arizona and this claim encompasses portions of the following quarter section(s):

The NW ¼ and SW ¼ of SEC 34, T6S, R29E, Gila & Salt River Meridian, Arizona.

The locality of this claim with reference to some natural object or permanent monument and additional information (if any) concerning its locality are as follows: THE NORTHEAST CORNER of the claim is located 3817 feet North and 4082 feet West from the Northeast Corner of Section 3, T 7 S, R 29 E, Gila & Salt River Meridian, GRAHAM COUNTY, AZ.

DATED AND POSTED on the ground this 21<sup>st</sup> day of MAY, 2019.

By: JOEL KARTCHNER

Witness

Anthony McArdle Anthony McArdle

AGENT: Darling Geomatics, Ltd.

9040 South Rita Road, Suite 2350

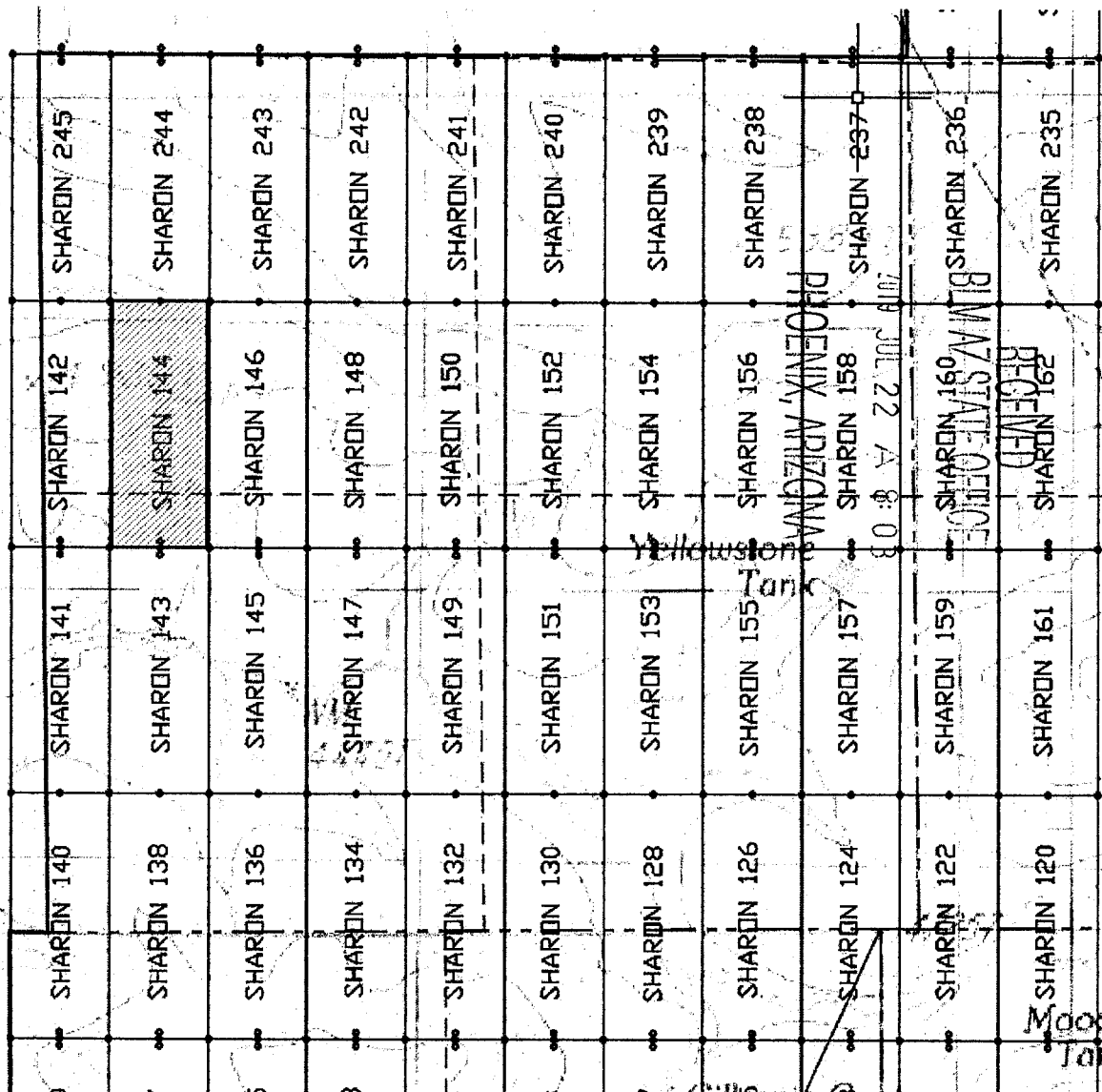
Tucson, AZ 85747

AMC456196

When Filed Return To:  
 Darling Geomatics  
 9040 S. Rita Rd, Ste 2350  
 Tucson, AZ 85747

# MINING CLAIM MAP

Lode (X) Placer ( )



SCALE 1" = 1200 ft.

1. The above map depicts the SHARON 144 mining claim, which is located in Section(s) 34 Township 6S, Range 29E, Gila & Salt River Meridian, GRAHAM County, Arizona.
2. The type of corner and location monuments used are as follows: 2"X2"X5' WOOD POSTS.
3. The bearings and distances in degrees and feet between claim corners are as depicted on the map.

MC456196

When Filed Return To:  
Darling Geomatics  
9040 S. Rita Rd, Ste 2350  
Tucson, AZ 85747

**LOCATION NOTICE FOR LODE MINING CLAIM**

NOTICE IS HEREBY GIVEN that the SHARON 145 lode mining claim has been located

By: Darling Geomatics  
9040 S. Rita Rd, Ste 2350  
Tucson, AZ 85747

BLM  
Date  
Stamp

RECEIVED  
BLM AZ STATE OFFICE  
JUL 22 A 8:03  
PHOENIX, ARIZONA

The general course of this claim is NORTH TO SOUTH and it is situated in GRAHAM County, Arizona. This claim is 1500 feet in length and 600 feet in width.

This claim runs from the location monument on which this location notice is posted approximately 20 feet in a NORTHERLY direction to the NORTH end line and 1480 feet in an SOUTHERLY direction to the SOUTH end line.

This claim is marked by six monuments, one at each corner and one at the center of each end line of the claim.

The location monument on which this notice is posted is situated within Section 34, Township 6 SOUTH, Range 29 EAST, Gila & Salt River Meridian, Arizona and this claim encompasses portions of the following quarter section(s):

The SW ¼ of SEC 34, T6S, R29E, Gila & Salt River Meridian, Arizona.

The locality of this claim with reference to some natural object or permanent monument and additional information (if any) concerning its locality are as follows: THE NORTHEAST CORNER of the claim is located 2317 feet North and 3482 feet West from the Northeast Corner of Section 3, T 7 S, R 29 E, Gila & Salt River Meridian, GRAHAM COUNTY, AZ.

DATED AND POSTED on the ground this 21<sup>st</sup> day of MAY, 2019.

By: JOEL KARTCHNER *Joel K*

Witness Anthony McArdle *Anthony McArdle*

AGENT: Darling Geomatics, Ltd.

9040 South Rita Road, Suite 2350

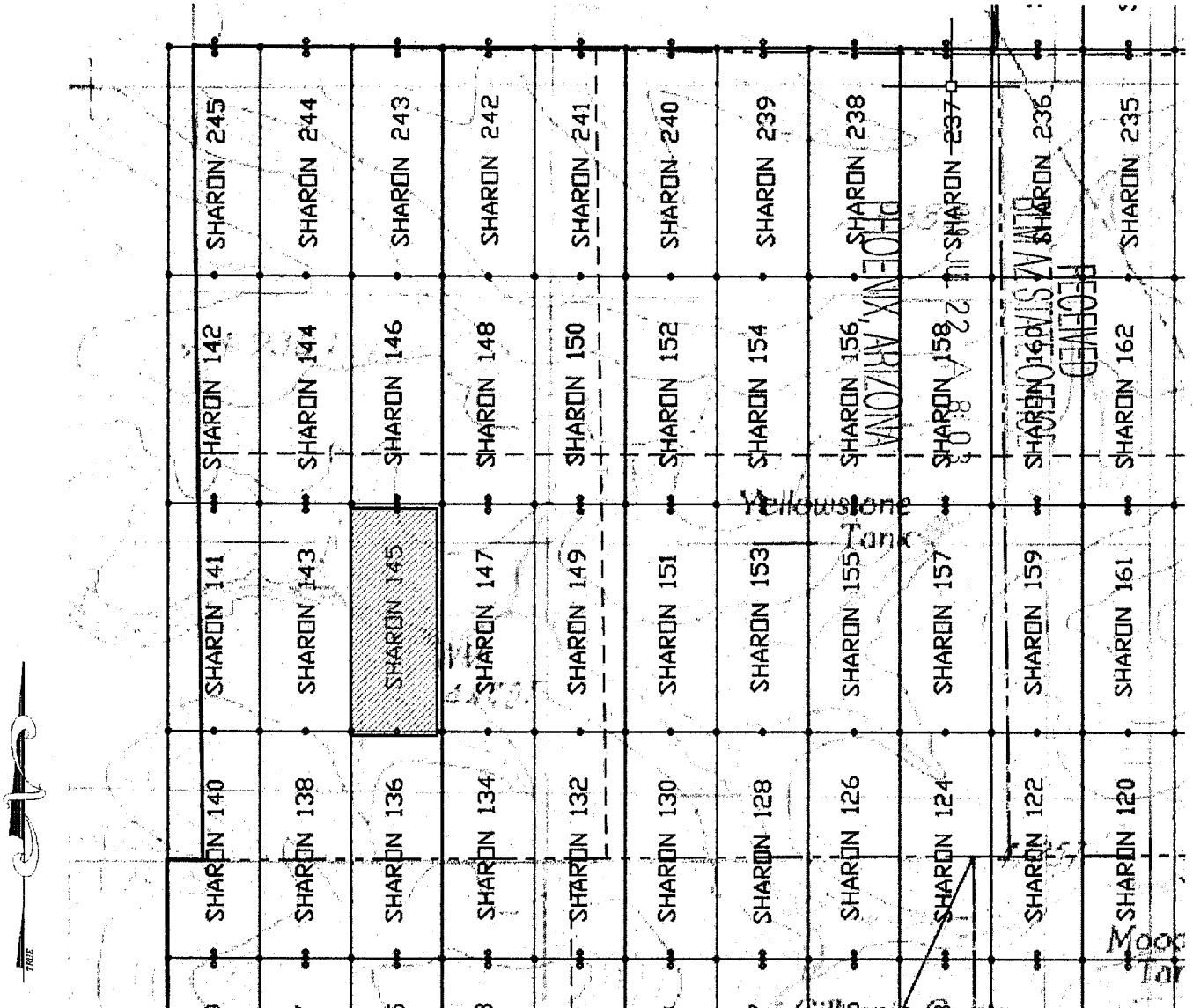
Tucson, AZ 85747

AHC456197

When Filed Return To:  
 Darling Geomatics  
 9040 S. Rita Rd, Ste 2350  
 Tucson, AZ 85747

# MINING CLAIM MAP

Lode (X) Placer ( )



SCALE 1" = 1200 ft.

1. The above map depicts the SHARON 145 mining claim, which is located in Section(s) 34 Township 6S, Range 29N, Gila & Salt River Meridian, GRAHAM County, Arizona.
2. The type of corner and location monuments used are as follows: 2"X2"X5' WOOD POSTS.
3. The bearings and distances in degrees and feet between claim corners are as depicted on the map.

AMC 45697



When Filed Return To:  
Darling Geomatics  
9040 S. Rita Rd, Ste 2350  
Tucson, AZ 85747

**LOCATION NOTICE FOR LODE MINING CLAIM**

NOTICE IS HEREBY GIVEN that the SHARON 146 lode mining claim has been located

By: Darling Geomatics  
9040 S. Rita Rd, Ste 2350  
Tucson, AZ 85747

BLM  
Date  
Stamp

RECEIVED  
BLM AZ STATE OFFICE  
2019 JUL 22 A 8:03  
PHOENIX, ARIZONA

The general course of this claim is SOUTH TO NORTH and it is situated in GRAHAM County, Arizona. This claim is 1500 feet in length and 600 feet in width.

This claim runs from the location monument on which this location notice is posted approximately 20 feet in a SOUTHERLY direction to the SOUTH end line and 1480 feet in an NORTHERLY direction to the NORTH end line.

This claim is marked by six monuments, one at each corner and one at the center of each end line of the claim.

The location monument on which this notice is posted is situated within Section 34, Township 6 SOUTH, Range 29 EAST, Gila & Salt River Meridian, Arizona and this claim encompasses portions of the following quarter section(s):

The NW ¼ and SW ¼ of SEC 34, T6S, R29E, Gila & Salt River Meridian, Arizona.

The locality of this claim with reference to some natural object or permanent monument and additional information (if any) concerning its locality are as follows: THE NORTHEAST CORNER of the claim is located 3817 feet North and 3482 feet West from the Northeast Corner of Section 3, T 7 S, R 29 E, Gila & Salt River Meridian, GRAHAM COUNTY, AZ.

DATED AND POSTED on the ground this 21<sup>st</sup> day of MAY, 2019.

By: JOEL KARTCHNER

Witness: Anthony McArdle

AGENT: Darling Geomatics, Ltd.

9040 South Rita Road, Suite 2350

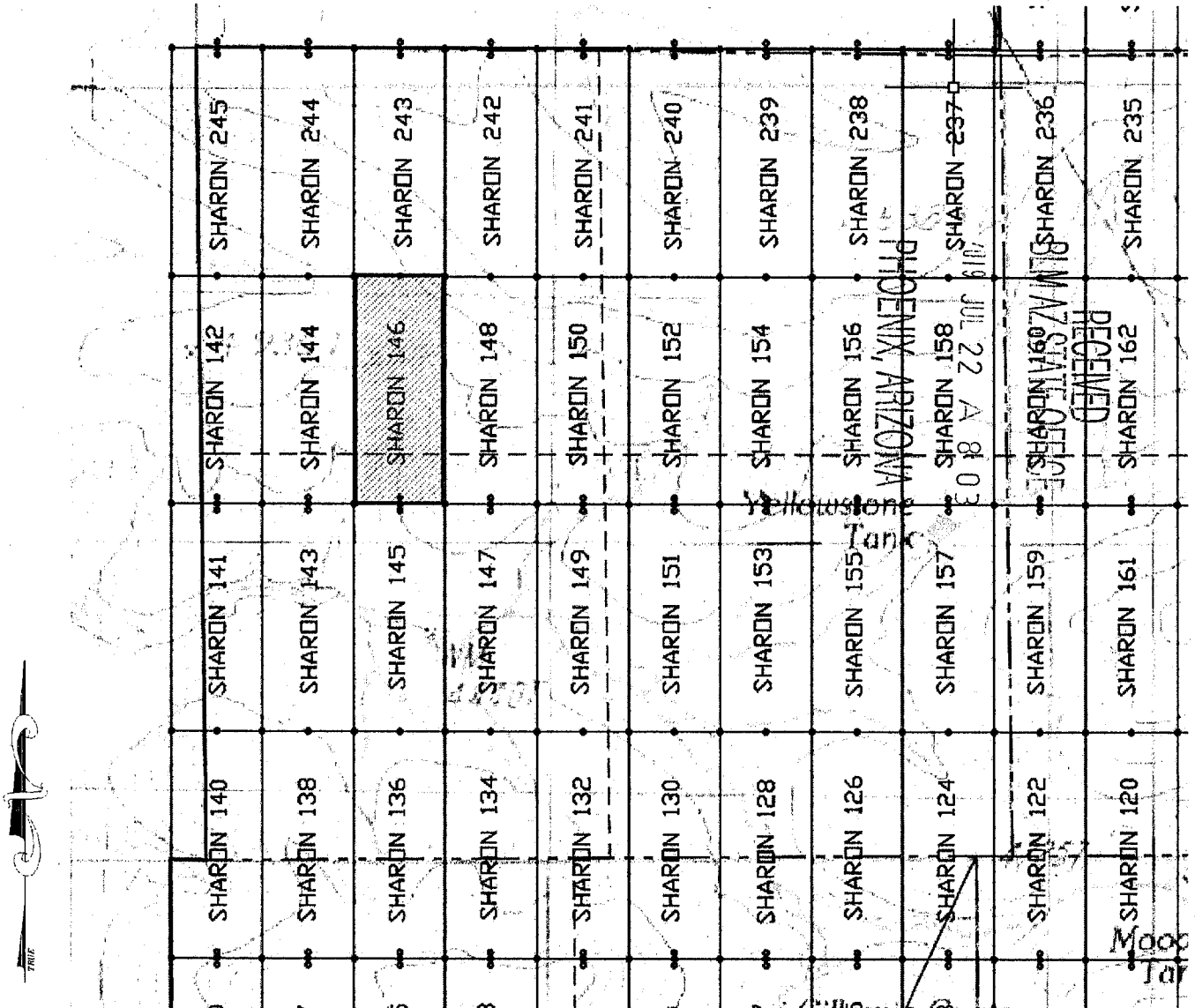
Tucson, AZ 85747

AHC456198

When Filed Return To:  
 Darling Geomatics  
 9040 S. Rita Rd, Ste 2350  
 Tucson, AZ 85747

# MINING CLAIM MAP

Lode (X) Placer ( )



SCALE 1" = 1200 ft.

1. The above map depicts the SHARON 146 mining claim, which is located in Section(s) 34 Township 6S, Range 29E, Gila & Salt River Meridian, GRAHAM County, Arizona.
2. The type of corner and location monuments used are as follows: 2"X2"X5' WOOD POSTS.
3. The bearings and distances in degrees and feet between claim corners are as depicted on the map.

MC456198

When Filed Return To:  
Darling Geomatics  
9040 S. Rita Rd, Ste 2350  
Tucson, AZ 85747

**LOCATION NOTICE FOR LODE MINING CLAIM**

NOTICE IS HEREBY GIVEN that the SHARON 147 lode mining claim has been located

By: Darling Geomatics  
9040 S. Rita Rd, Ste 2350  
Tucson, AZ 85747

BLM  
Date  
Stamp

RECEIVED  
BLM AZ STATE OFFICE  
2019 JUL 22 A 8:03  
PHOENIX, ARIZONA

The general course of this claim is NORTH TO SOUTH and it is situated in GRAHAM County, Arizona. This claim is 1500 feet in length and 600 feet in width.

This claim runs from the location monument on which this location notice is posted approximately 20 feet in a NORTHERLY direction to the NORTH end line and 1480 feet in an SOUTHERLY direction to the SOUTH end line.

This claim is marked by six monuments, one at each corner and one at the center of each end line of the claim.

The location monument on which this notice is posted is situated within Section 34, Township 6 SOUTH, Range 29 EAST, Gila & Salt River Meridian, Arizona and this claim encompasses portions of the following quarter section(s):

The SW ¼ of SEC 34, T6S, R29E, Gila & Salt River Meridian, Arizona.

The locality of this claim with reference to some natural object or permanent monument and additional information (if any) concerning its locality are as follows: THE NORTHEAST CORNER of the claim is located 2317 feet North and 2882 feet West from the Northeast Corner of Section 3, T 7 S, R 29 E, Gila & Salt River Meridian, GRAHAM COUNTY, AZ.

DATED AND POSTED on the ground this 21<sup>st</sup> day of MAY, 2019.

By: JOEL KARTCHNER

Witness

Anthony McAule Anthony McAule

AGENT: Darling Geomatics, Ltd.

9040 South Rita Road, Suite 2350

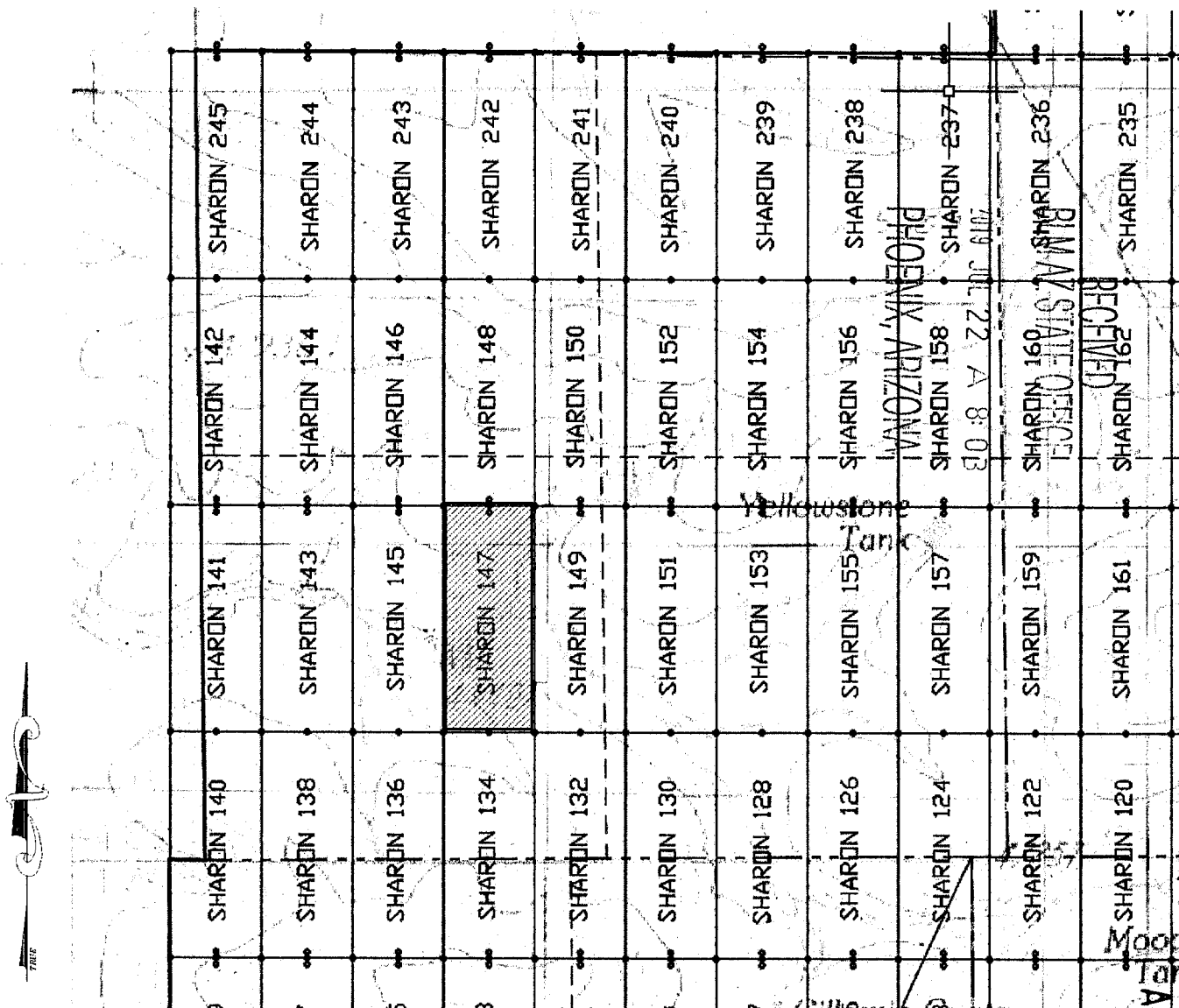
Tucson, AZ 85747

AMC456199

When Filed Return To:  
 Darling Geomatics  
 9040 S. Rita Rd, Ste 2350  
 Tucson, AZ 85747

# MINING CLAIM MAP

Lode (X) Placer ( )



SCALE 1" = 1200 ft.

1. The above map depicts the SHARON 147 mining claim, which is located in Section(s) 34 Township 6S, Range 28E, Gila & Salt River Meridian, GRAHAM County, Arizona.
2. The type of corner and location monuments used are as follows: 2"X2"X5' WOOD POSTS.
3. The bearings and distances in degrees and feet between claim corners are as depicted on the map.

When Filed Return To:  
Darling Geomatics  
9040 S. Rita Rd, Ste 2350  
Tucson, AZ 85747

**LOCATION NOTICE FOR LODE MINING CLAIM**

NOTICE IS HEREBY GIVEN that the SHARON 148 lode mining claim has been located

By: Darling Geomatics  
9040 S. Rita Rd, Ste 2350  
Tucson, AZ 85747

BLM  
Date  
Stamp

RECEIVED  
BLM AZ STATE OFFICE  
2019 JUL 22 A 8:03  
PHOENIX, ARIZONA

The general course of this claim is SOUTH TO NORTH and it is situated in GRAHAM County, Arizona. This claim is 1500 feet in length and 600 feet in width.

This claim runs from the location monument on which this location notice is posted approximately 20 feet in a SOUTHERLY direction to the SOUTH end line and 1480 feet in an NORTHERLY direction to the NORTH end line.

This claim is marked by six monuments, one at each corner and one at the center of each end line of the claim.

The location monument on which this notice is posted is situated within Section 34, Township 6 SOUTH, Range 29 EAST, Gila & Salt River Meridian, Arizona and this claim encompasses portions of the following quarter section(s):

The NW ¼ and SW ¼ of SEC 34, T6S, R29E, Gila & Salt River Meridian, Arizona.

The locality of this claim with reference to some natural object or permanent monument and additional information (if any) concerning its locality are as follows: THE NORTHEAST CORNER of the claim is located 3817 feet North and 2882 feet West from the Northeast Corner of Section 3, T 7 S, R 29 E, Gila & Salt River Meridian, GRAHAM COUNTY, AZ.

DATED AND POSTED on the ground this 21<sup>st</sup> day of MAY, 2019.

By: JOEL KARTCHNER

Witness

Anthony McArdle

AGENT: Darling Geomatics, Ltd.

9040 South Rita Road, Suite 2350

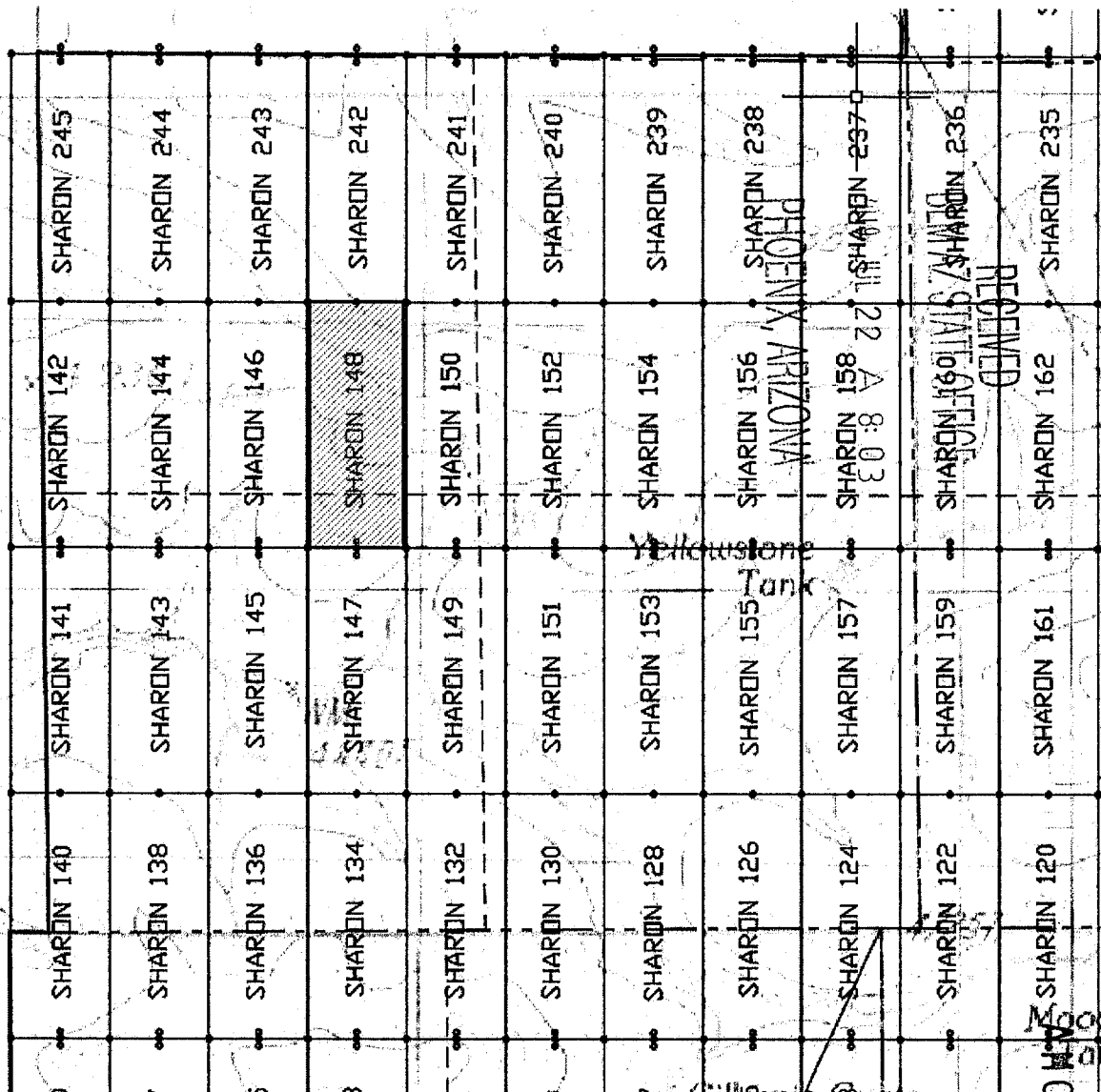
Tucson, AZ 85747

AMC456200

When Filed Return To:  
 Darling Geomatics  
 9040 S. Rita Rd, Ste 2350  
 Tucson, AZ 85747

# MINING CLAIM MAP

Lode (X) Placer ( )



SCALE 1" = 1200 ft.

1. The above map depicts the SHARON 148 mining claim, which is located in Section(s) 34 Township 6S, Range 29E, Gila & Salt River Meridian, GRAHAM County, Arizona.
2. The type of corner and location monuments used are as follows: 2"X2"X5' WOOD POSTS.
3. The bearings and distances in degrees and feet between claim corners are as depicted on the map.

00295 h 0416



DEPARTMENT OF THE INTERIOR  
BUREAU OF LAND MANAGEMENT  
Case Recordation  
Geographic Report with Land

Disposition is equal to **AUTHORIZED , CANCELLED , EXPIRED , PENDING , REJECTED , RELINQUISHED , WITHDRAWN**  
and Meridian Township Range Section is equal to **14 0060S 0290E 033 , 14 0060S 0290E 034 , 14 0060S 0290E 035 , 14 0060S 0290E 036 , 14 0070S 0290E 001 , 14 0070S 0290E 002 , 14 0070S 0290E 003**  
and Admin State is equal to **AZ**

DEPARTMENT OF THE INTERIOR  
BUREAU OF LAND MANAGEMENT  
Case Recordation  
Geographic Report with Land

Admin State: AZ  
Geo State: AZ

| Serial Number | Total Case Acres: | Casetype | Case Disp  | Mer | Twp   | Rng   | Sec | Sur Type | Sur Nr | Suf | Subdivision | Act Pend |
|---------------|-------------------|----------|------------|-----|-------|-------|-----|----------|--------|-----|-------------|----------|
| AZA 027273    | 458.200           | 281007   | AUTHORIZED | 14  | 0060S | 0290E | 033 | ALIQ     |        |     | NWNW;       |          |

| Serial Number | Total Case Acres: | Casetype | Case Disp  | Mer | Twp   | Rng   | Sec | Sur Type | Sur Nr | Suf | Subdivision     | Act Pend |
|---------------|-------------------|----------|------------|-----|-------|-------|-----|----------|--------|-----|-----------------|----------|
| AZPHX 0084427 | 46.140            | 282105   | AUTHORIZED | 14  | 0070S | 0290E | 001 | ALIQ     |        |     | W2SW;           |          |
| AZPHX 0084459 | 106.450           | 282105   | AUTHORIZED |     |       |       |     | ALIQ     |        |     | NESW,W2SW,N2SE; |          |

| Serial Number | Total Case Acres: | Casetype | Case Disp  | Mer | Twp   | Rng   | Sec | Sur Type | Sur Nr | Suf | Subdivision | Act Pend |
|---------------|-------------------|----------|------------|-----|-------|-------|-----|----------|--------|-----|-------------|----------|
| AZA 020347CP  | 50,583.670        | 221006   | AUTHORIZED | 14  | 0070S | 0290E | 002 | ALIQ     |        |     | S2N2,S2;    |          |
|               | 50,583.670        |          |            |     |       |       |     | LOTS     |        |     | 1-4;        |          |
| AZPHX 0084427 | 46.140            | 282105   | AUTHORIZED |     |       |       |     | ALIQ     |        |     | NESE,S2S2;  |          |

| Serial Number | Total Case Acres: | Casetype | Case Disp  | Mer | Twp   | Rng   | Sec | Sur Type | Sur Nr | Suf | Subdivision | Act Pend |
|---------------|-------------------|----------|------------|-----|-------|-------|-----|----------|--------|-----|-------------|----------|
| AZPHX 0084428 | 46.370            | 282105   | AUTHORIZED | 14  | 0070S | 0290E | 003 | ALIQ     |        |     | S2S2;       |          |

GRAHAM / GREENLEE COUNTY  
SAFFORD FIELD OFFICE

[illegible][illegible]

FOR ORDERS AFFECTING DISPOSAL OR USE OF  
UNIDENTIFIED LANDS WITHDRAWN FOR CLASSIFICATION,  
MINERALS, WATER AND/OR OTHER PUBLIC PURPOSES,  
REFER TO INDEX OF MISCELLANEOUS DOCUMENTS.

Grazing Dist No 4

Lat 32°51'39"N  
Long 109°19'14.4"W

SCALE in chains

**WARNING STATEMENT**

This plot is the Bureau's Record of Title, and should be used only as a graphic display of the township survey data. Records hereon do not reflect title changes which may have been effected by lateral movements of rivers or other bodies of water. Refer to the cadastral surveys for official survey information.

|            |      |               |
|------------|------|---------------|
| CURRENT TO | NW   | GSR Mer       |
| 4-6-2015   | ACAD | T <u>6</u> S  |
|            |      | R <u>29</u> E |



GRAHAM / GREENLEE COUNTY  
SAFFORD FIELD OFFICE

[illegible][illegible]

FOR ORDERS AFFECTING DISPOSAL OR USE OF  
UNIDENTIFIED LANDS WITHDRAWN FOR CLASSIFICATION,  
MINERALS, WATER AND/OR OTHER PUBLIC PURPOSES,  
REFER TO INDEX OF MISCELLANEOUS DOCUMENTS.

Grazing Dist No 4

A 9015 R/W Transmission Line 10'  
Sec 6: SW1/4, SW1/4SE1/4

Lat 32°46'22"N  
Long 109°18'22"W

SCALE in chains

**WARNING STATEMENT**

This plot is the Bureau's Record of Title, and should be used only as a graphic display of the township survey data. Records hereon do not reflect title changes which may have been affected by lateral movements of rivers or other bodies of water. Refer to the cadastral surveys for official survey information.

|            |      |         |
|------------|------|---------|
| CURRENT TO | DSB  | GSR Mer |
| 8-23-2010  | ACAD | T 7 S   |
|            |      | R 29 E  |